

LEGISLATIVE DATA PROCESSING CENTER

COMPOSITE LISTING

OF

STATE SENATE DISTRICTS

DISTRICT NUMBER

DESCRIPTION

Dist. 01 PHILADELPHIA County.
Part of PHILADELPHIA County consisting of the CITY of Philadelphia (PART, Wards 01, 02, 05, 08, 14 [PART, Divisions 01, 04, 05, 06, 08, 10 and 11], 15, 18 [PART, Divisions 01, 02, 04, 05, 06, 07, 10, 11 and 12], 25 [PART, Divisions 01, 02, 03, 04, 05, 06, 07, 08, 10, 11, 12, 13, 16, 17, 22, 23 and 24], 26, 29 [PART, Division 10], 30 [PART, Divisions 01, 02, 03, 04, 05, 06, 07, 08, 09, 10, 14, 15 and 16], 31 [PART, Division 07], 36 [PART, Divisions 01, 02, 03, 11, 29, 31, 34, 35, 36, 37, 38, 39, 40 and 41], 39, 40 [PART, Divisions 30 (all blocks except 1094, 1095, and 1098), and 40] and 48 [PART, Divisions 01, 02, 05, 12, 13, 14, 17, 18 and 20]).
Total population: 249,103

Dist. 02 PHILADELPHIA County.
Part of PHILADELPHIA County consisting of the CITY of Philadelphia (PART, Wards 07, 18 [PART, Divisions 03, 08, 13, 15, 16 and 17], 19, 23, 25 [PART, Divisions 09, 14, 15, 18, 19, 20 and 21], 31 [PART, Divisions 01, 02, 03, 04, 05, 06, 08, 09, 10, 11, 12, 13, 14, 15, 16, 17, 18 and 19], 33 [PART, Divisions 01, 02, 03, 04, 05, 06, 07, 08, 09, 10, 11, 12, 13, 14 and 16], 42 [PART, Divisions 01, 02, 03, 04, 05, 06, 07, 08, 09, 10, 11, 12, 13, 14, 17, 22 and 23], 53 [PART, Divisions 01, 02, 03, 04, 05, 07, 09, 11, 12, 15, 19, 20, 21, 22 and 23], 54, 55, 56 [PART, Divisions 07 and 08], 62, 63 [PART, Divisions 04, 05, 06, 10, 12, 15, 16, 17, 19, 22 and 25] and 64 [PART, Divisions 01, 02, 03, 04, 05, 06, 08, 09, 10, 11, 12, 13, 14, 16, 17 and 18]).
Total population: 249,227

STATE SENATE DISTRICTS

Dist. 03 PHILADELPHIA County.

Part of PHILADELPHIA County consisting of the CITY of Philadelphia (PART, Wards 11, 12 [PART, Divisions 08, 09, 10, 11, 12, 13, 14, 15, 16, 17, 18, 19, 20, 21, 22, 23 and 24], 13, 14 [PART, Divisions 02, 03, 07 and 09], 16, 18 [PART, Divisions 09 and 14], 20, 21 [PART, Divisions 03, 24, 25, 26, 27, 28, 30, 31, 32, 37, 38, 39, 40, 41, 42 and 43], 29 [PART, Divisions 01, 02, 03, 04, 05, 06, 07, 08, 09, 11, 12, 13, 14, 15, 16, 17 and 18], 32 [PART, Divisions 02, 03, 04, 05, 06, 07, 08, 09, 10, 11, 12, 13, 14, 15, 30 and 31], 35, 37, 42 [PART, Divisions 15, 16, 18, 19, 20, 21, 24 and 25], 43, 47, 49 [PART, Divisions 01, 04, 05, 09, 10, 11, 12, 13, 14, 15 and 19], 59 [PART, Divisions 17, 18 and 20], 61 [PART, Divisions 01, 02, 03, 04, 05, 06, 07, 08, 09, 10, 11, 13, 14, 15, 16, 17, 18, 19, 23, 24, 25, 26 and 27] and 63 [PART, Divisions 01, 02, 03, 07, 08, 09, 11, 13, 14, 18, 20, 21, 23 and 24]).

Total population: 252,323

Dist. 04 MONTGOMERY and PHILADELPHIA Counties.

Part of MONTGOMERY County consisting of the TOWNSHIPS of Abington and Cheltenham and the BOROUGHS of Jenkintown and Rockledge and Part of PHILADELPHIA County consisting of the CITY of Philadelphia (PART, Wards 09, 10, 12 [PART, Divisions 01, 02, 03, 04, 05, 06 and 07], 17, 21 [PART, Divisions 34 and 44], 22, 49 [PART, Divisions 02, 03, 06, 07, 08, 16, 17, 18, 20, 21 and 22], 50, 59 [PART, Divisions 01, 02, 03, 04, 05, 06, 07, 08, 09, 10, 11, 12, 13, 14, 15, 16, 19, 21, 22, 23, 24 and 25] and 61 [PART, Divisions 12, 20, 21, 22 and 28]).

Total population: 250,764

STATE SENATE DISTRICTS

Dist. 05 PHILADELPHIA County.

Part of PHILADELPHIA County consisting of the CITY of Philadelphia (PART, Wards 33 [PART, Divisions 15, 17, 18, 19, 20, 21, 22, 23 and 24], 41, 45, 53 [PART, Divisions 06, 08, 10, 13, 14, 16, 17 and 18], 56 [PART, Divisions 01, 02, 03, 04, 05, 06, 09, 10, 11, 12, 13, 14, 15, 16, 17, 18, 19, 20, 21, 22, 23, 24, 25, 26, 27, 28, 29, 30, 31, 32, 33, 34, 35, 36, 37, 38, 39, 40 and 41], 57, 58, 64 [PART, Divisions 07 and 15], 65 and 66).

Total population: 256,252

Dist. 06 BUCKS County.

Part of BUCKS County consisting of the TOWNSHIPS of Bensalem, Bristol, Lower Southampton, Middletown, Northampton, Warwick and Wrightstown and the BOROUGHS of Bristol, Hulmeville, Ivyland, Langhorne, Langhorne Manor and Penndel.

Total population: 253,674

Dist. 07 MONTGOMERY and PHILADELPHIA Counties.

Part of MONTGOMERY County consisting of the TOWNSHIPS of Springfield and Whitemarsh and the BOROUGH of Conshohocken and Part of PHILADELPHIA County consisting of the CITY of Philadelphia (PART, Wards 04, 06, 21 [PART, Divisions 01, 02, 04, 05, 06, 07, 08, 09, 10, 11, 12, 13, 14, 15, 16, 17, 18, 19, 20, 21, 22, 23, 29, 33, 35, 36 and 45], 24, 27 [PART, Divisions 03, 06, 11, 13 and 18], 28, 32 [PART, Divisions 01, 16, 17, 18, 19, 20, 21, 22, 23, 24, 25, 26, 27, 28 and 29], 34, 38, 44, 46 [PART, Divisions 18, 19, 22 and 23], 52 and 60 [PART, Divisions 01, 02, 03, 04, 05, 08, 09, 10, 11, 12, 13, 14, 15, 16 and 23])).

Total population: 255,980

STATE SENATE DISTRICTS

Dist. 08 DELAWARE and PHILADELPHIA Counties.

Part of DELAWARE County consisting of the TOWNSHIPS of Darby (PART, Wards 01 and 02) and Upper Darby (PART, Districts 06 and 07) and the BOROUGHs of Collingdale, Colwyn, Darby, East Lansdowne, Folcroft, Glenolden, Lansdowne, Millbourne, Norwood, Sharon Hill and Yeadon and Part of PHILADELPHIA County consisting of the CITY of Philadelphia (PART, Wards 03, 27 [PART, Divisions 01, 02, 04, 05, 07, 08, 09, 10, 12, 14, 15, 16, 17, 19, 20, 21, 22 and 23], 30 [PART, Divisions 11, 12, 13 and 17], 36 [PART, Divisions 04, 05, 06, 07, 08, 09, 10, 12, 13, 14, 15, 16, 17, 18, 19, 20, 21, 22, 23, 24, 25, 26, 27, 28, 30, 32 and 33], 40 [PART, Divisions 01, 02, 03, 04, 05, 06, 07, 08, 09, 10, 11, 12, 13, 14, 15, 16, 17, 18, 19, 20, 21, 22, 23, 24, 25, 26, 27, 28, 29, 30 (blocks 1094, 1095, 1098), 31, 32, 33, 34, 35, 36, 37, 38, 39, 41, 42, 43, 44, 45, 46, 47, 48, 49, 50 and 51], 46 [PART, Divisions 01, 02, 03, 04, 05, 06, 07, 08, 09, 10, 11, 12, 13, 14, 15, 16, 17, 20 and 21], 48 [PART, Divisions 03, 04, 06, 07, 08, 09, 10, 11, 15, 16, 19, 21, 22 and 23], 51 and 60 [PART, Divisions 06, 07, 17, 18, 19, 20, 21 and 22]).

Total population: 258,316

Dist. 09 CHESTER and DELAWARE Counties.

Part of CHESTER County consisting of the TOWNSHIPS of Birmingham, East Goshen, East Marlborough, Kennett, London Britain, New Garden, Newlin, Pennsbury, Pocopson, Thornbury and Westtown and the BOROUGH of Kennett Square and Part of DELAWARE County consisting of the CITY of Chester and the TOWNSHIPS of Aston, Bethel, Chadds Ford, Chester, Concord, Edgmont, Lower Chichester, Middletown, Nether Providence, Thornbury and Upper Chichester and the BOROUGHs of Brookhaven, Chester Heights, Eddystone, Marcus Hook, Parkside, Rose Valley, Trainer and Upland.

Total population: 250,888

STATE SENATE DISTRICTS

Dist. 10 BUCKS and MONTGOMERY Counties.
Part of BUCKS County consisting of the TOWNSHIPS of Bedminster, Buckingham, Doylestown, Falls, Haycock, Hilltown, Lower Makefield, New Britain, Newtown, Plumstead, Solebury, Upper Makefield and West Rockhill and the BOROUGHS of Chalfont, Doylestown, Dublin, Morrisville, New Britain, New Hope, Newtown, Perkasio, Sellersville, Silverdale, Telford (Bucks County Portion), Tullytown and Yardley and Part of MONTGOMERY County consisting of the BOROUGHS of Souderton and Telford (Montgomery County Portion).
Total population: 253,906

Dist. 11 BERKS County.
Part of BERKS County consisting of the CITY of Reading and the TOWNSHIPS of Alsace, Bern, Brecknock, Caernarvon, Centre, Cumru, Exeter, Lower Alsace, Maxatawny, Muhlenberg, Oley, Richmond, Robeson and Ruscombmanor and the BOROUGHS of Birdsboro, Centerport, Fleetwood, Kenhorst, Kutztown, Laureldale, Leesport, Lyons, Mohnton, Mount Penn, New Morgan, Shillington, St. Lawrence, Topton, West Reading and Wyomissing.
Total population: 256,183

Dist. 12 BUCKS and MONTGOMERY Counties.
Part of BUCKS County consisting of the TOWNSHIPS of Upper Southampton, Warminster and Warrington and Part of MONTGOMERY County consisting of the TOWNSHIPS of Franconia, Hatfield, Horsham, Lower Gwynedd, Lower Moreland, Montgomery, Upper Dublin, Upper Gwynedd and Upper Moreland and the BOROUGHS of Bryn Athyn, Hatboro, Hatfield and North Wales.
Total population: 257,279

STATE SENATE DISTRICTS

Dist. 13 LANCASTER County.

Part of LANCASTER County consisting of the CITY of Lancaster and the TOWNSHIPS of Bart, Colerain, Conestoga, Drumore, East Drumore, East Lampeter, Eden, Fulton, Lancaster, Leacock, Little Britain, Manheim, Manor, Martic, Paradise, Pequea, Providence, Sadsbury, Salisbury, Strasburg, Upper Leacock and West Lampeter and the BOROUGHs of Millersville, Quarryville and Strasburg.

Total population: 258,922

Dist. 14 CARBON, LEHIGH, LUZERNE and NORTHAMPTON Counties.

Part of CARBON County consisting of the TOWNSHIPS of Banks, Franklin, Kidder, Lausanne, Lehigh, Lower Towamensing, Packer, Penn Forest and Towamensing and the BOROUGHs of Beaver Meadows, Bowmanstown, East Side, Jim Thorpe, Lansford, Lehigh, Nesquehoning, Palmerton, Parryville, Summit Hill, Weatherly and Weissport; Part of LEHIGH County consisting of the BOROUGH of Slatinton; Part of LUZERNE County consisting of the CITIES of Hazleton, Nanticoke and Wilkes-Barre and the TOWNSHIPS of Bear Creek, Buck, Hanover, Hazle, Newport, Plains, Plymouth and Wilkes-Barre and the BOROUGHs of Ashley, Bear Creek Village, Edwardsville, Larksville, Laurel Run, Luzerne, Plymouth, Sugar Notch, Swoyersville, Warrior Run, West Hazleton, West Wyoming and Wyoming and Part of NORTHAMPTON County consisting of the TOWNSHIPS of Allen, East Allen, Hanover and Lehigh and the BOROUGH of Walnutport.

Total population: 254,846

STATE SENATE DISTRICTS

Dist. 15 ADAMS, DAUPHIN, LANCASTER and YORK Counties.
Part of ADAMS County consisting of the TOWNSHIP of Reading; Part of DAUPHIN County consisting of the TOWNSHIPS of Conewago, Derry, Londonderry, Lower Paxton, Lower Swatara, South Hanover and Swatara and the BOROUGHs of Highspire, Hummelstown, Middletown, Paxtang, Royalton and Steelton; Part of LANCASTER County consisting of the TOWNSHIP of Conoy and Part of YORK County consisting of the TOWNSHIPS of Conewago, Dover, East Manchester, Hellam, Newberry, Springettsbury, Warrington and Washington and the BOROUGHs of Dover, Goldsboro, Hallam, Lewisberry, Manchester, Mount Wolf, Wellsville, Wrightsville and York Haven.
Total population: 255,883

Dist. 16 LEHIGH County.
Part of LEHIGH County consisting of the CITY of Allentown and the TOWNSHIPS of Heidelberg, Lower Macungie, Lower Milford, Lowhill, Lynn, North Whitehall, South Whitehall, Upper Macungie, Upper Milford, Upper Saucon, Washington and Weisenberg and the BOROUGHs of Alburtis, Coopersburg and Macungie.
Total population: 258,672

Dist. 17 DELAWARE and MONTGOMERY Counties.
Part of DELAWARE County consisting of the TOWNSHIPS of Haverford and Radnor and Part of MONTGOMERY County consisting of the TOWNSHIPS of Lower Merion, Plymouth, Upper Merion and Whitpain and the BOROUGHs of Ambler, Bridgeport, Narberth, Norristown and West Conshohocken.
Total population: 252,539

STATE SENATE DISTRICTS

Dist. 18 LEHIGH and NORTHAMPTON Counties.
Part of LEHIGH County consisting of the CITY of Bethlehem (Lehigh County Portion) and the TOWNSHIPS of Hanover, Salisbury and Whitehall and the BOROUGHS of Catasauqua, Coplay, Emmaus and Fountain Hill and Part of NORTHAMPTON County consisting of the CITIES of Bethlehem (Northampton County Portion) and Easton and the TOWNSHIPS of Bethlehem, Lower Saucon and Palmer and the BOROUGHS of Freemansburg, Glendon, Hellertown, North Catasauqua, Northampton, Stockertown, Tatamy, West Easton and Wilson.
Total population: 257,257

Dist. 19 CHESTER and LANCASTER Counties.
Part of CHESTER County consisting of the CITY of Coatesville and the TOWNSHIPS of Caln, Charlestown, East Bradford, East Caln, East Fallowfield, East Nottingham, East Whiteland, Elk, Franklin, Highland, London Grove, Londonderry, Lower Oxford, New London, Penn, Sadsbury, Upper Oxford, Uwchlan, Valley, West Bradford, West Brandywine, West Fallowfield, West Goshen, West Marlborough, West Nottingham, West Pikeland, West Sadsbury and West Whiteland and the BOROUGHS of Atglen, Avondale, Downingtown, Malvern, Modena, Oxford, Parkesburg, South Coatesville, West Chester and West Grove and Part of LANCASTER County consisting of the BOROUGH of Christiana.
Total population: 257,055

STATE SENATE DISTRICTS

Dist. 20 LUZERNE, PIKE, SUSQUEHANNA, WAYNE and WYOMING Counties.

Part of LUZERNE County consisting of the TOWNSHIPS of Conyngham, Dallas, Dennison, Dorrance, Exeter, Fairview, Foster, Franklin, Hollenback, Hunlock, Jackson, Kingston, Lake, Lehman, Rice, Ross, Slocum, Union and Wright and the BOROUGHs of Courtdale, Dallas, Forty Fort, Freeland, Harveys Lake, Jeddo, Kingston, Nuangola, Penn Lake Park, Pringle, Shickshinny and White Haven; All of PIKE County; Part of SUSQUEHANNA County consisting of the TOWNSHIPS of Ararat, Clifford, Gibson, Harford, Harmony, Herrick, Jackson, Lathrop, Lenox, Oakland, Springville and Thompson and the BOROUGHs of Forest City, Hop Bottom, Lanesboro, Oakland, Susquehanna Depot, Thompson and Uniondale; All of WAYNE County and All of WYOMING County.

Total population: 250,203

Dist. 21 BUTLER, CLARION, ERIE, FOREST, VENANGO and WARREN Counties.

Part of BUTLER County consisting of the CITY of Butler and the TOWNSHIPS of Allegheny, Brady, Butler, Cherry, Clay, Clearfield, Concord, Connoquenessing, Donegal, Fairview, Marion, Mercer, Oakland, Parker, Slippery Rock, Summit, Venango, Washington and Winfield and the BOROUGHs of Bruin, Cherry Valley, Chicora, East Butler, Eau Claire, Fairview, Harrisville, Karns City, Petrolia, Slippery Rock and West Sunbury; All of CLARION County; Part of ERIE County consisting of the CITY of Corry and the TOWNSHIPS of Amity, Concord, Leboeuf, Union, Venango, Waterford and Wayne and the BOROUGHs of Elgin, Mill Village, Union City, Waterford and Wattsburg; All of FOREST County; All of VENANGO County and All of WARREN County.

Total population: 249,826

STATE SENATE DISTRICTS

- Dist. 22 LACKAWANNA and LUZERNE Counties.
All of LACKAWANNA County and Part of LUZERNE County consisting of the CITY of Pittston and the TOWNSHIPS of Jenkins and Pittston and the BOROUGHs of Avoca, Dupont, Duryea, Exeter, Hughestown, Laflin, West Pittston and Yatesville.
Total population: 254,281
- Dist. 23 BRADFORD, LYCOMING, SULLIVAN, SUSQUEHANNA and UNION Counties.
All of BRADFORD County; All of LYCOMING County; All of SULLIVAN County; Part of SUSQUEHANNA County consisting of the TOWNSHIPS of Apolacon, Auburn, Bridgewater, Brooklyn, Choconut, Dimock, Forest Lake, Franklin, Great Bend, Jessup, Liberty, Middletown, New Milford, Rush and Silver Lake and the BOROUGHs of Friendsville, Great Bend, Hallstead, Little Meadows, Montrose and New Milford and All of UNION County.
Total population: 254,784
- Dist. 24 BERKS, BUCKS, MONTGOMERY and NORTHAMPTON Counties.
Part of BERKS County consisting of the TOWNSHIPS of Colebrookdale, District, Earl, Hereford, Longswamp, Pike, Rockland and Washington and the BOROUGHs of Bally, Bechtelsville and Boyertown; Part of BUCKS County consisting of the TOWNSHIPS of Bridgeton, Durham, East Rockhill, Milford, Nockamixon, Richland, Springfield and Tinicum and the BOROUGHs of Quakertown, Richlandtown, Riegelsville and Trumbauersville; Part of MONTGOMERY County consisting of the TOWNSHIPS of Douglass, Lower Frederick, Lower Salford, Marlborough, New Hanover, Perkiomen, Salford, Skippack, Towamencin, Upper Frederick, Upper Hanover, Upper Pottsgrove, Upper Salford and West Pottsgrove and the BOROUGHs of East Greenville, Green Lane, Lansdale, Pennsburg, Pottstown, Red Hill, Schwenksville and Trappe and Part of NORTHAMPTON County consisting of the TOWNSHIP of Williams.
Total population: 258,015

STATE SENATE DISTRICTS

Dist. 25 CAMERON, CLEARFIELD, CLINTON, ELK, JEFFERSON, MCKEAN, POTTER and TIOGA Counties.
All of CAMERON County; Part of CLEARFIELD County consisting of the CITY of Dubois and the TOWNSHIPS of Bloom, Bradford, Brady, Ferguson, Girard, Goshen, Greenwood, Huston, Knox, Lawrence, Penn, Pike, Pine, Sandy and Union and the BOROUGHs of Clearfield, Curwensville, Falls Creek (Clearfield County Portion), Grampian, Lumber City and Troutville; Part of CLINTON County consisting of the TOWNSHIPS of Chapman, Colebrook, Crawford, Dunnstable, Gallagher, Greene, Grugan, Leidy, Pine Creek, Wayne and Woodward and the BOROUGHs of Avis and Loganton; All of ELK County; All of JEFFERSON County; All of MCKEAN County; All of POTTER County and All of TIOGA County.
Total population: 249,045

Dist. 26 CHESTER and DELAWARE Counties.
Part of CHESTER County consisting of the TOWNSHIPS of Easttown, Tredyffrin and Willistown and Part of DELAWARE County consisting of the TOWNSHIPS of Darby (PART, Wards 03, 04 and 05), Marple, Newtown, Ridley, Springfield, Tinicum, Upper Darby (PART, Districts 01, 02, 03, 04 and 05) and Upper Providence and the BOROUGHs of Aldan, Clifton Heights, Media, Morton, Prospect Park, Ridley Park, Rutledge and Swarthmore.
Total population: 257,419

STATE SENATE DISTRICTS

Dist. 27 COLUMBIA, DAUPHIN, LUZERNE, MONTOUR, NORTHUMBERLAND and SNYDER Counties.
All of COLUMBIA County; Part of DAUPHIN County consisting of the TOWNSHIPS of Halifax, Jackson, Lykens, Mifflin, Upper Paxton, Washington, Wiconisco and Williams and the BOROUGHs of Berrysburg, Elizabethville, Gratz, Halifax, Lykens, Millersburg, Pillow and Williamstown; Part of LUZERNE County consisting of the TOWNSHIPS of Black Creek, Butler, Fairmount, Huntington, Nescopeck, Salem and Sugarloaf and the BOROUGHs of Conyngham, Nescopeck and New Columbus; All of MONTOUR County; All of NORTHUMBERLAND County and Part of SNYDER County consisting of the TOWNSHIPS of Monroe and Penn and the BOROUGHs of Selinsgrove and Shamokin Dam.
Total population: 249,832

Dist. 28 YORK County.
Part of YORK County consisting of the CITY of York and the TOWNSHIPS of Chanceford, Codorus, East Hopewell, Fawn, Heidelberg, Hopewell, Jackson, Lower Chanceford, Lower Windsor, Manchester, Manheim, North Codorus, North Hopewell, Paradise, Peach Bottom, Shrewsbury, Spring Garden, Springfield, West Manchester, Windsor and York and the BOROUGHs of Cross Roads, Dallastown, Delta, East Prospect, Fawn Grove, Felton, Glen Rock, Jacobus, Jefferson, Loganville, New Freedom, New Salem, North York, Railroad, Red Lion, Seven Valleys, Shrewsbury, Spring Grove, Stewartstown, West York, Windsor, Winterstown, Yoe and Yorkana.
Total population: 258,896

STATE SENATE DISTRICTS

Dist. 29 BERKS, CARBON and SCHUYLKILL Counties.
Part of BERKS County consisting of the TOWNSHIPS of Albany, Bethel, Greenwich, Heidelberg, Jefferson, Lower Heidelberg, Maidencreek, Marion, North Heidelberg, Ontelaunee, Penn, Perry, South Heidelberg, Spring, Tilden, Tulpehocken, Upper Bern, Upper Tulpehocken and Windsor and the BOROUGHs of Adamstown (Berks County Portion), Bernville, Hamburg, Lenhartsville, Robesonia, Shoemakersville, Sinking Spring, Strausstown, Wernersville and Womelsdorf; Part of CARBON County consisting of the TOWNSHIPS of East Penn and Mahoning and All of SCHUYLKILL County.
Total population: 257,658

Dist. 30 BLAIR, FRANKLIN, FULTON, HUNTINGDON and PERRY Counties.
All of BLAIR County; Part of FRANKLIN County consisting of the TOWNSHIPS of Antrim, Fannett, Montgomery, Peters, St. Thomas and Warren and the BOROUGHs of Greencastle and Mercersburg; All of FULTON County; All of HUNTINGDON County and Part of PERRY County consisting of the TOWNSHIPS of Carroll, Centre, Jackson, Juniata, North East Madison, Oliver, Saville, South West Madison, Spring, Toboyne, Tuscarora and Tyrone and the BOROUGHs of Blain, Bloomfield, Landisburg and Newport.
Total population: 252,898

STATE SENATE DISTRICTS

Dist. 31 ADAMS, CUMBERLAND and YORK Counties.
Part of ADAMS County consisting of the TOWNSHIPS of Huntington, Latimore, Menallen and Tyrone and the BOROUGHs of Bendersville and York Springs; Part of CUMBERLAND County consisting of the TOWNSHIPS of Cooke, Dickinson, East Pennsboro, Hampden, Lower Allen, Lower Frankford, Middlesex, Monroe, North Middleton, Penn, Silver Spring, South Middleton, Upper Allen, Upper Frankford and West Pennsboro and the BOROUGHs of Camp Hill, Carlisle, Lemoyne, Mechanicsburg, Mount Holly Springs, New Cumberland, Shiremanstown and Wormleysburg and Part of YORK County consisting of the TOWNSHIPS of Carroll, Fairview, Franklin and Monaghan and the BOROUGHs of Dillsburg and Franklintown.
Total population: 253,514

Dist. 32 FAYETTE, GREENE, WASHINGTON and WESTMORELAND Counties.
All of FAYETTE County; All of GREENE County; Part of WASHINGTON County consisting of the TOWNSHIPS of Amwell, East Bethlehem, Morris, West Bethlehem and West Pike Run and the BOROUGHs of Allenport, Beallsville, California, Centerville, Charleroi, Coal Center, Deemston, Dunlevy, Elco, Long Branch, Marianna, North Charleroi, Roscoe, Speers, Stockdale, Twilight and West Brownsville and Part of WESTMORELAND County consisting of the CITY of Monessen and the TOWNSHIPS of East Huntingdon and Rostraver and the BOROUGHs of Mount Pleasant, North Belle Vernon, Scottdale, Smithton and West Newton.
Total population: 249,129

STATE SENATE DISTRICTS

Dist. 33 ADAMS, CUMBERLAND, FRANKLIN and YORK Counties.
Part of ADAMS County consisting of the TOWNSHIPS of Berwick, Butler, Conewago, Cumberland, Franklin, Freedom, Germany, Hamilton, Hamiltonban, Highland, Liberty, Mount Joy, Mount Pleasant, Oxford, Straban and Union and the BOROUGHs of Abbottstown, Arendtsville, Biglerville, Bonneauville, Carroll Valley, East Berlin, Fairfield, Gettysburg, Littlestown, McSherrystown and New Oxford; Part of CUMBERLAND County consisting of the TOWNSHIPS of Hopewell, Lower Mifflin, North Newton, Shippensburg, South Newton, Southampton and Upper Mifflin and the BOROUGHs of Newburg, Newville and Shippensburg (Cumberland County Portion); Part of FRANKLIN County consisting of the TOWNSHIPS of Greene, Guilford, Hamilton, Letterkenny, Lurgan, Metal, Quincy, Southampton and Washington and the BOROUGHs of Chambersburg, Mont Alto, Orrstown, Shippensburg (Franklin County Portion) and Waynesboro and Part of YORK County consisting of the TOWNSHIPS of Penn and West Manheim and the BOROUGH of Hanover.
Total population: 258,901

Dist. 34 CENTRE, JUNIATA, MIFFLIN and SNYDER Counties.
All of CENTRE County; All of JUNIATA County; All of MIFFLIN County and Part of SNYDER County consisting of the TOWNSHIPS of Adams, Beaver, Center, Chapman, Franklin, Jackson, Middlecreek, Perry, Spring, Union, Washington, West Beaver and West Perry and the BOROUGHs of Beavertown, Freeburg, McClure and Middleburg.
Total population: 249,451

STATE SENATE DISTRICTS

Dist. 35 BEDFORD, CAMBRIA, CLEARFIELD, CLINTON and SOMERSET Counties.
All of BEDFORD County; All of CAMBRIA County; Part of CLEARFIELD County consisting of the TOWNSHIPS of Beccaria, Bigler, Boggs, Cooper, Covington, Decatur, Graham, Gulich, Karthaus, Morris and Woodward and the BOROUGHs of Brisbin, Chester Hill, Coalport, Glen Hope, Houtzdale, Irvona, Osceola Mills, Ramey and Wallacetown; Part of CLINTON County consisting of the CITY of Lock Haven and the TOWNSHIPS of Allison, Bald Eagle, Beech Creek, Castanea, East Keating, Lamar, Logan, Noyes, Porter and West Keating and the BOROUGHs of Beech Creek, Flemington, Mill Hall, Renovo and South Renovo and Part of SOMERSET County consisting of the TOWNSHIP of Shade and the BOROUGHs of Central City, Paint and Windber.
Total population: 255,499

Dist. 36 LANCASTER County.
Part of LANCASTER County consisting of the TOWNSHIPS of Brecknock, Caernarvon, Clay, Earl, East Cocalico, East Donegal, East Earl, East Hempfield, Elizabeth, Ephrata, Mount Joy, Penn, Rapho, Warwick, West Cocalico, West Donegal, West Earl and West Hempfield and the BOROUGHs of Adamstown (Lancaster County Portion), Akron, Columbia, Denver, East Petersburg, Elizabethtown, Ephrata, Lititz, Manheim, Marietta, Mount Joy, Mountville, New Holland and Terre Hill.
Total population: 256,161

STATE SENATE DISTRICTS

Dist. 37 ALLEGHENY and WASHINGTON Counties.
Part of ALLEGHENY County consisting of the TOWNSHIPS of Aleppo, Collier, Crescent, Findlay, Kilbuck, Leet, Moon, North Fayette, Ohio, Robinson, South Fayette, South Park and Upper St. Clair and the BOROUGHS of Avalon, Bell Acres, Ben Avon, Ben Avon Heights, Bethel Park, Bridgeville, Edgeworth, Emsworth, Glen Osborne, Glenfield, Haysville, Jefferson Hills, Leetsdale, Oakdale, Pennsbury Village, Pleasant Hills, Sewickley, Sewickley Heights, Sewickley Hills and Whitehall and Part of WASHINGTON County consisting of the TOWNSHIPS of Hanover, Nottingham, Peters, Robinson and Union and the BOROUGH of Finleyville.
Total population: 249,434

Dist. 38 ALLEGHENY and WESTMORELAND Counties.
Part of ALLEGHENY County consisting of the CITY of Pittsburgh (PART, Wards 03 [PART, Divisions 01, 02, 03 and 05], 04 [PART, Divisions 03, 04, 06, 09, 10, 11 and 18], 05, 06, 08, 09, 10, 11, 12, 13, 24, 25 and 26) and the TOWNSHIPS of East Deer, Harmar, Harrison, O'Hara, Reserve and Springdale and the BOROUGHS of Aspinwall, Blawnox, Brackenridge, Cheswick, Etna, Millvale, Oakmont, Plum, Sharpsburg, Springdale, Tarentum and Wilkinsburg and Part of WESTMORELAND County consisting of the CITIES of Arnold, Lower Burrell and New Kensington and the TOWNSHIPS of Allegheny and Upper Burrell and the BOROUGHS of East Vandergrift, Hyde Park, Oklahoma, Vandergrift and West Leechburg.
Total population: 250,224

STATE SENATE DISTRICTS

Dist. 39 SOMERSET and WESTMORELAND Counties.
Part of SOMERSET County consisting of the TOWNSHIPS of Addison, Black, Jefferson, Lower Turkeyfoot, Middlecreek, Milford, Somerset and Upper Turkeyfoot and the BOROUGHs of Addison, Casselman, Confluence, New Centerville, Rockwood, Seven Springs (Somerset County Portion), Somerset and Ursina and Part of WESTMORELAND County consisting of the CITIES of Greensburg, Jeannette and Latrobe and the TOWNSHIPS of Cook, Derry, Donegal, Hempfield, Ligonier, Mount Pleasant, North Huntingdon, Penn, Sewickley, South Huntingdon and Unity and the BOROUGHs of Adamsburg, Arona, Derry, Donegal, Hunker, Irwin, Laurel Mountain, Ligonier, Madison, Manor, New Alexandria, New Stanton, North Irwin, Penn, South Greensburg, Southwest Greensburg, Sutersville, Trafford (Westmoreland County Portion), Youngstown and Youngwood.
Total population: 254,429

Dist. 40 ALLEGHENY and BUTLER Counties.
Part of ALLEGHENY County consisting of the TOWNSHIPS of Fawn, Frazer, Hampton, Indiana, Marshall, McCandless, Pine, Richland, Ross, Shaler and West Deer and the BOROUGHs of Bradford Woods, Fox Chapel, Franklin Park and West View and Part of BUTLER County consisting of the TOWNSHIPS of Adams, Buffalo, Clinton, Cranberry, Jefferson and Middlesex and the BOROUGHs of Callery, Mars, Saxonburg, Seven Fields and Valencia.
Total population: 253,422

STATE SENATE DISTRICTS

Dist. 41 ARMSTRONG, CLEARFIELD, INDIANA, SOMERSET and WESTMORELAND Counties.

All of ARMSTRONG County; Part of CLEARFIELD County consisting of the TOWNSHIPS of Bell, Burnside, Chest and Jordan and the BOROUGHs of Burnside, Mahaffey, New Washington, Newburg and Westover; All of INDIANA County; Part of SOMERSET County consisting of the TOWNSHIPS of Allegheny, Brothersvalley, Conemaugh, Elk Lick, Fairhope, Greenville, Jenner, Larimer, Lincoln, Northampton, Ogle, Paint, Quemahoning, Southampton, Stonycreek and Summit and the BOROUGHs of Benson, Berlin, Boswell, Callimont, Garrett, Hooversville, Indian Lake, Jennerstown, Meyersdale, New Baltimore, Salisbury, Shanksville, Stoystown and Wellersburg and Part of WESTMORELAND County consisting of the TOWNSHIPS of Bell, Fairfield, Loyalhanna, Salem, St. Clair and Washington and the BOROUGHs of Avonmore, Bolivar, Delmont, Export, Murrysville, New Florence and Seward.

Total population: 251,306

Dist. 42 ALLEGHENY County.

Part of ALLEGHENY County consisting of the CITY of Pittsburgh (PART, Wards 01, 02, 03 [PART, Division 04], 04 [PART, Divisions 01, 02, 05, 16 and 19], 17, 18, 19, 20, 21, 22, 23, 27, 28, 30 and 32) and the TOWNSHIPS of Baldwin, Kennedy, Mount Lebanon, Neville, Scott and Stowe and the BOROUGHs of Bellevue, Brentwood, Carnegie, Castle Shannon, Coraopolis, Crafton, Dormont, Green Tree, Heidelberg, Ingram, McKees Rocks, Rosslyn Farms and Thornburg.

Total population: 250,376

STATE SENATE DISTRICTS

Dist. 43 ALLEGHENY County.

Part of ALLEGHENY County consisting of the CITY of Pittsburgh (PART, Wards 04 [PART, Divisions 07, 08, 12, 13, 14, 15 and 17], 07, 14, 15, 16, 29 and 31) and the TOWNSHIPS of Penn Hills and Wilkins and the BOROUGHs of Baldwin, Braddock, Braddock Hills, Chalfant, Churchill, East Pittsburgh, Edgewood, Forest Hills, Homestead, Monroeville, Mount Oliver, Munhall, North Braddock, Pitcairn, Rankin, Swissvale, Trafford (Allegheny County Portion), Verona, West Homestead and Whitaker.

Total population: 256,439

Dist. 44 BERKS, CHESTER and MONTGOMERY Counties.

Part of BERKS County consisting of the TOWNSHIPS of Amity, Douglass and Union; Part of CHESTER County consisting of the TOWNSHIPS of East Brandywine, East Coventry, East Nantmeal, East Pikeland, East Vincent, Honey Brook, North Coventry, Schuylkill, South Coventry, Upper Uwchlan, Wallace, Warwick, West Caln, West Nantmeal and West Vincent and the BOROUGHs of Elverson, Honey Brook, Phoenixville and Spring City and Part of MONTGOMERY County consisting of the TOWNSHIPS of East Norriton, Limerick, Lower Pottsgrove, Lower Providence, Upper Providence, West Norriton and Worcester and the BOROUGHs of Collegeville and Royersford.

Total population: 256,382

Dist. 45 MONROE and NORTHAMPTON Counties.

All of MONROE County and Part of NORTHAMPTON County consisting of the TOWNSHIPS of Bushkill, Forks, Lower Mount Bethel, Lower Nazareth, Moore, Plainfield, Upper Mount Bethel, Upper Nazareth and Washington and the BOROUGHs of Bangor, Bath, Chapman, East Bangor, Nazareth, Pen Argyl, Portland, Roseto and Wind Gap.

Total population: 258,395

STATE SENATE DISTRICTS

Dist. 46 ALLEGHENY and WASHINGTON Counties.
Part of ALLEGHENY County consisting of the CITIES of Clairton, Duquesne and McKeesport and the TOWNSHIPS of Elizabeth, Forward, North Versailles and South Versailles and the BOROUGHs of Dravosburg, East McKeesport, Elizabeth, Glassport, Liberty, Lincoln, McDonald (Allegheny County Portion), Port Vue, Turtle Creek, Versailles, Wall, West Elizabeth, West Mifflin, White Oak and Wilmerding and Part of WASHINGTON County consisting of the CITIES of Monongahela and Washington and the TOWNSHIPS of Blaine, Buffalo, Canton, Carroll, Cecil, Chartiers, Cross Creek, Donegal, East Finley, Fallowfield, Hopewell, Independence, Jefferson, Mount Pleasant, North Bethlehem, North Franklin, North Strabane, Smith, Somerset, South Franklin, South Strabane and West Finley and the BOROUGHs of Bentleyville, Burgettstown, Canonsburg, Claysville, Cokeburg, Donora, East Washington, Ellsworth, Green Hills, Houston, McDonald (Washington County Portion), Midway, New Eagle and West Middletown.
Total population: 255,200

Dist. 47 BEAVER, BUTLER and LAWRENCE Counties.
All of BEAVER County; Part of BUTLER County consisting of the TOWNSHIPS of Center, Forward, Franklin, Jackson, Lancaster, Muddycreek, Penn and Worth and the BOROUGHs of Connoquenessing, Evans City, Harmony, Portersville, Prospect, West Liberty and Zelienople and Part of LAWRENCE County consisting of the CITY of New Castle and the TOWNSHIPS of Little Beaver, Mahoning, North Beaver, Perry, Pulaski, Taylor and Union and the BOROUGHs of Bessemer, Enon Valley, New Beaver, S.N.P.J. and Wampum.
Total population: 254,503

STATE SENATE DISTRICTS

Dist. 48 DAUPHIN, LEBANON and PERRY Counties.
Part of DAUPHIN County consisting of the CITY of Harrisburg and the TOWNSHIPS of East Hanover, Jefferson, Middle Paxton, Reed, Rush, Susquehanna, Wayne and West Hanover and the BOROUGHs of Dauphin and Penbrook; All of LEBANON County and Part of PERRY County consisting of the TOWNSHIPS of Buffalo, Greenwood, Howe, Liverpool, Miller, Penn, Rye, Watts and Wheatfield and the BOROUGHs of Duncannon, Liverpool, Marysville, Millerstown and New Buffalo.
Total population: 253,907

Dist. 49 ERIE County.
Part of ERIE County consisting of the CITY of Erie and the TOWNSHIPS of Conneaut, Elk Creek, Fairview, Franklin, Girard, Greene, Greenfield, Harborcreek, Lawrence Park, McKean, Millcreek, North East, Springfield, Summit and Washington and the BOROUGHs of Albion, Cranesville, Edinboro, Girard, Lake City, McKean, North East, Platea and Wesleyville.
Total population: 254,445

Dist. 50 CRAWFORD, LAWRENCE and MERCER Counties.
All of CRAWFORD County; Part of LAWRENCE County consisting of the TOWNSHIPS of Hickory, Neshannock, Plain Grove, Scott, Shenango, Slippery Rock, Washington, Wayne and Wilmington and the BOROUGHs of Ellport, Ellwood City (Lawrence County Portion), New Wilmington, South New Castle and Volant and All of MERCER County.
Total population: 249,336

Population of all districts: 12,702,379

**Proposed Senate Final Plan
District Pop. Stats.**

| SD | Tot. Pop. | Abs. Dev. | Rel. Dev. |
|---------|------------|-----------|-----------|
| 01 | 249,103 | -4,945 | -1.946% |
| 02 | 249,227 | -4,821 | -1.898% |
| 03 | 252,323 | -1,725 | -0.679% |
| 04 | 250,764 | -3,284 | -1.293% |
| 05 | 256,252 | 2,204 | 0.868% |
| 06 | 253,674 | -374 | -0.147% |
| 07 | 255,980 | 1,932 | 0.761% |
| 08 | 258,316 | 4,268 | 1.680% |
| 09 | 250,888 | -3,160 | -1.244% |
| 10 | 253,906 | -142 | -0.056% |
| 11 | 256,183 | 2,135 | 0.841% |
| 12 | 257,279 | 3,231 | 1.272% |
| 13 | 258,922 | 4,874 | 1.919% |
| 14 | 254,846 | 798 | 0.314% |
| 15 | 255,883 | 1,835 | 0.722% |
| 16 | 258,672 | 4,624 | 1.820% |
| 17 | 252,539 | -1,509 | -0.594% |
| 18 | 257,257 | 3,209 | 1.263% |
| 19 | 257,055 | 3,007 | 1.184% |
| 20 | 250,203 | -3,845 | -1.513% |
| 21 | 249,826 | -4,222 | -1.662% |
| 22 | 254,281 | 233 | 0.092% |
| 23 | 254,784 | 736 | 0.290% |
| 24 | 258,015 | 3,967 | 1.562% |
| 25 | 249,045 | -5,003 | -1.969% |
| 26 | 257,419 | 3,371 | 1.327% |
| 27 | 249,832 | -4,216 | -1.659% |
| 28 | 258,896 | 4,848 | 1.908% |
| 29 | 257,658 | 3,610 | 1.421% |
| 30 | 252,898 | -1,150 | -0.453% |
| 31 | 253,514 | -534 | -0.210% |
| 32 | 249,129 | -4,919 | -1.936% |
| 33 | 258,901 | 4,853 | 1.910% |
| 34 | 249,451 | -4,597 | -1.809% |
| 35 | 255,499 | 1,451 | 0.571% |
| 36 | 256,161 | 2,113 | 0.832% |
| 37 | 249,434 | -4,614 | -1.816% |
| 38 | 250,224 | -3,824 | -1.505% |
| 39 | 254,429 | 381 | 0.150% |
| 40 | 253,422 | -626 | -0.246% |
| 41 | 251,306 | -2,742 | -1.079% |
| 42 | 250,376 | -3,672 | -1.445% |
| 43 | 256,439 | 2,391 | 0.941% |
| 44 | 256,382 | 2,334 | 0.919% |
| 45 | 258,395 | 4,347 | 1.711% |
| 46 | 255,200 | 1,152 | 0.454% |
| 47 | 254,503 | 455 | 0.179% |
| 48 | 253,907 | -141 | -0.055% |
| 49 | 254,445 | 397 | 0.156% |
| 50 | 249,336 | -4,712 | -1.855% |
| total | 12,702,379 | 0 | 0.000% |
| max | 258,922 | 4,874 | 1.919% |
| min | 249,045 | -5,003 | -1.969% |
| overall | 9,877 | 9,877 | 3.888% |

*With respect to an ideal district population of 254,048

WARDS SPLIT BY SENATE DISTRICTS

26 TOTAL WARDS

29 TOTAL SPLITS

ALLEGHENY COUNTY

PITTSBURGH

CITY

WARD 03

038 042

WARD 04

038 042 043

PHILADELPHIA COUNTY

PHILADELPHIA

CITY

WARD 12

003 004

WARD 14

001 003

WARD 18

001 002 003

WARD 21

003 004 007

WARD 25

001 002

WARD 27

007 008

WARD 29

001 003

WARD 30

001 008

WARD 31

001 002

WARD 32

003 007

WARD 33

002 005

WARD 36

001 008

WARD 40

001 008

WARD 42

002 003

WARD 46

007 008

WARD 48

001 008

WARD 49

003 004

WARD 53

002 005

WARD 56

002 005

WARD 59

003 004

WARD 60

007 008

WARD 61

003 004

WARD 63

002 003

WARD 64

002 005

PLACES SPLIT BY SENATE DISTRICTS

4 TOTAL PLACES

10 TOTAL SPLITS

ALLEGHENY COUNTY

PITTSBURGH

CITY

038 042 043

DELAWARE COUNTY

DARBY

TOWNSHIP

008 026

UPPER DARBY

TOWNSHIP

008 026

PHILADELPHIA COUNTY

PHILADELPHIA

CITY

001 002 003 004 005

007 008

COUNTIES SPLIT BY SENATE DISTRICTS

| 28 TOTAL COUNTIES | 67 TOTAL SPLITS |
|-------------------|--------------------------------|
| ADAMS | 015 031 033 |
| ALLEGHENY | 037 038 040 042 043 046 |
| BERKS | 011 024 029 044 |
| BUCKS | 006 010 012 024 |
| BUTLER | 021 040 047 |
| CARBON | 014 029 |
| CHESTER | 009 019 026 044 |
| CLEARFIELD | 025 035 041 |
| CLINTON | 025 035 |
| CUMBERLAND | 031 033 |
| DAUPHIN | 015 027 048 |
| DELAWARE | 008 009 017 026 |
| ERIE | 021 049 |
| FRANKLIN | 030 033 |
| LANCASTER | 013 015 019 036 |
| LAWRENCE | 047 050 |
| LEHIGH | 014 016 018 |
| LUZERNE | 014 020 022 027 |
| MONTGOMERY | 004 007 010 012 017 024 044 |

COUNTIES SPLIT BY SENATE DISTRICTS

| | |
|--------------|--------------------------------|
| NORTHAMPTON | 014 018 024 045 |
| PERRY | 030 048 |
| PHILADELPHIA | 001 002 003 004 005 007 008 |
| SNYDER | 027 034 |
| SOMERSET | 035 039 041 |
| SUSQUEHANNA | 020 023 |
| WASHINGTON | 032 037 046 |
| WESTMORELAND | 032 038 039 041 |
| YORK | 015 028 031 033 |

43RD DISTRICT
JAY COSTA

- SENATE BOX 203043
HARRISBURG, PA 17120-3043
PHONE: (717) 787-7683
FAX: (717) 783-5976
- 1501 ARDMORE BLVD., SUITE 403
PITTSBURGH, PA 15221
PHONE: (412) 241-8680
FAX: (412) 731-2332
- 2306 BROWNSVILLE ROAD
PITTSBURGH, PA 15210
PHONE: (412) 884-8308
FAX: (412) 886-2080
- 314 EAST EIGHTH AVENUE
HOMESTEAD, PA 15120-1592
PHONE: (412) 462-4204
FAX: (412) 462-4543

The Democratic Leader



Senate of Pennsylvania

December 20, 2011

COMMITTEES

RULES AND EXECUTIVE NOMINATIONS,
MINORITY CHAIRMAN

costa@psenate.com
www.senatorcosta.com

RECEIVED

DEC 20 2011

REAPPORTIONMENT

The Honorable Stephen J. McEwen, Jr. P.J.E
Chairman of the Pennsylvania Legislative Reapportionment Commission
North Office Building, Room 104
Harrisburg, PA 17120

Chairman McEwen,

This letter is in response to your letter of December 19, 2011 requesting further information regarding our application for two technical corrections within the city of Philadelphia.

The first request involves the movement of Ward 38, Division 9 from SD-07 to SD-01. Ward 38, Division 9 was located within SD-01 from 2001 until 2011 and was also in SD-01 in the preliminary plan. It was placed into SD-07 in the final Senate plan. Moving this division back to SD-01 would involve 1,353 people and would not affect the overall deviation range of +/- 3.89%.

The second request involves the movement of Ward 61, Division 27 from SD-03 to SD-04. The movement of this one division/voting district would involve only 889 and would also not affect the overall deviation range of +/- 3.89%.

We believe that both changes are technical in nature since they do not affect the overall deviation range.

As per your request, we have attached data and maps that illustrate these moves. Please advise if there is any additional information you would need.

Sincerely,
Jay Costa


Senate Democratic Leader

Philadelphia 61-27 -

2011 State Senate District

| <u>SD</u> | <u>Population</u> | <u>Deviation</u> | <u>Deviation %</u> |
|-----------|-------------------|------------------|--------------------|
| 03 | 252,323 | -1,725 | -0.68% |
| 04 | 250,764 | -3,284 | -1.29% |

Moving Philadelphia 61-27 from SD 3 to SD 4

| <u>SD</u> | <u>Population</u> | <u>Deviation</u> | <u>Deviation %</u> |
|-----------|-------------------|------------------|--------------------|
| 03 | 251,434 | -2,614 | -1.03% |
| 04 | 251,653 | -2,395 | -0.94% |

Philadelphia 38-9 -

2011 State Senate District

| <u>SD</u> | <u>Population</u> | <u>Deviation</u> | <u>Deviation %</u> |
|-----------|-------------------|------------------|--------------------|
| 01 | 249,103 | -4,945 | -1.95% |
| 07 | 255,980 | 1,932 | 0.76% |

With Moving Philadelphia 38-9 from SD 7 to SD1

| <u>SD</u> | <u>Population</u> | <u>Deviation</u> | <u>Deviation %</u> |
|-----------|-------------------|------------------|--------------------|
| 01 | 250,456 | -3,592 | -1.41% |
| 07 | 254,627 | 579 | 0.23% |

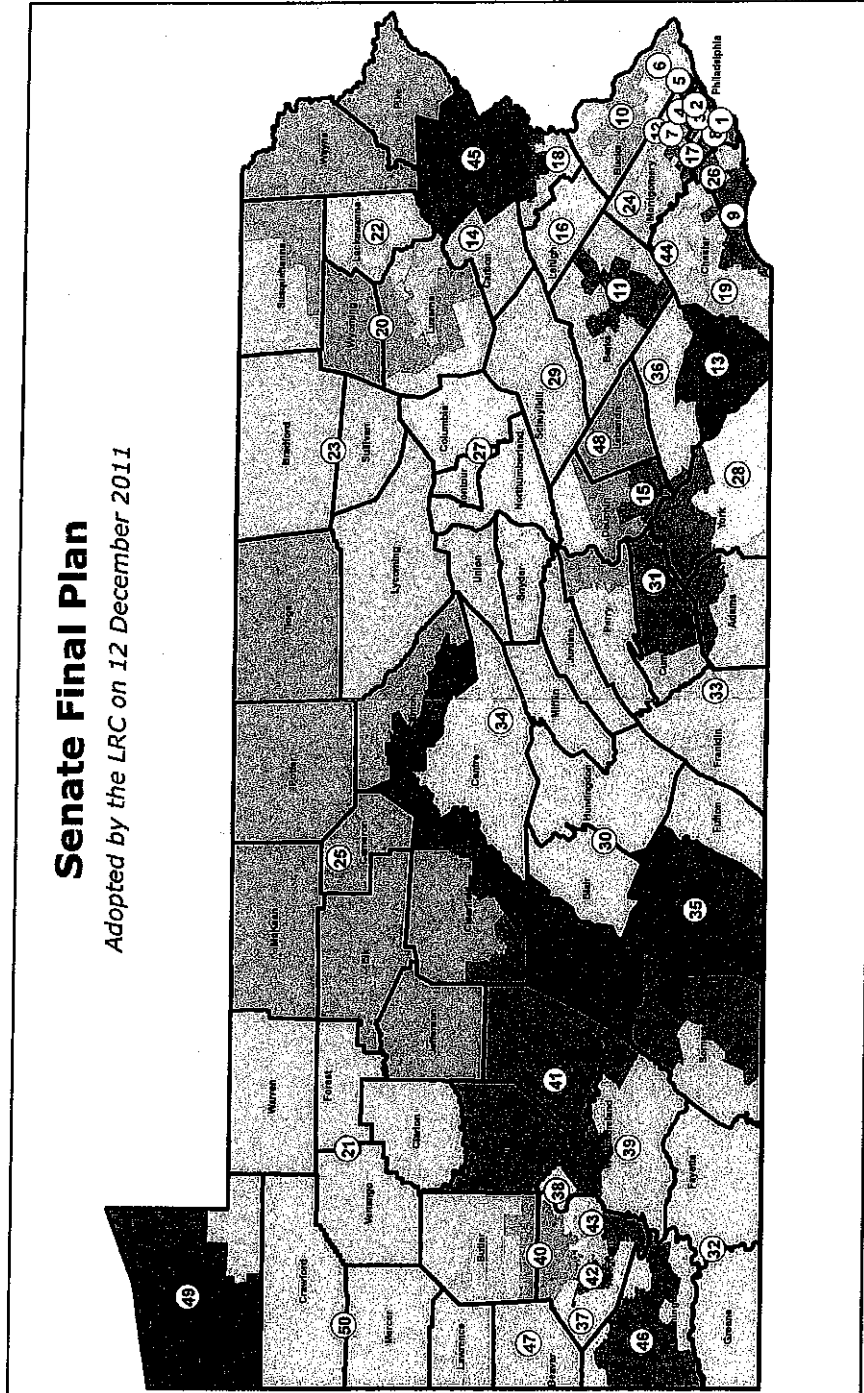
Deviation of 2011 State Senate Districts -

-1.97% to 1.92

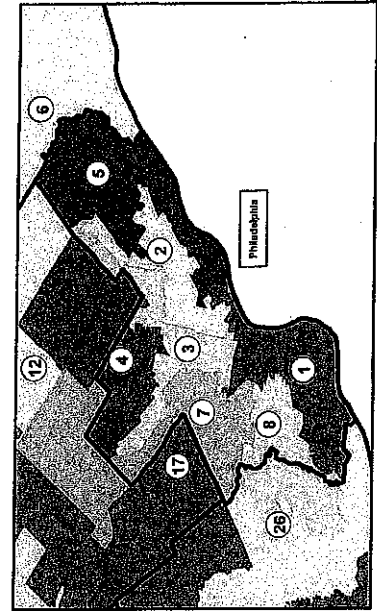
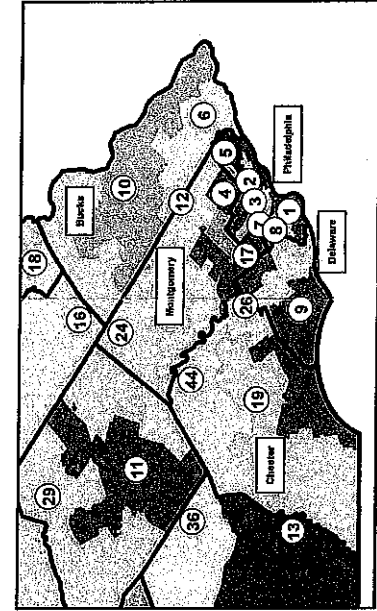

These 2 changes are well within the deviation range.

Senate Final Plan

Adopted by the LRC on 12 December 2011



Attachment 2



CERTIFICATE OF SERVICE

I hereby certify that a true and correct copy of the within BRIEF IN SUPPORT OF PETITION FOR REVIEW and APPENDICES TO BRIEF IN SUPPORT OF PETITION FOR REVIEW was served this 13th day of January, 2012, by electronic mail and first class mail, postage prepaid, on the following:

Charles E. O'Connor, Executive Director
2011 Legislative Reapportionment Commission
North Office Building, Room 104
Harrisburg, PA 17120
coconnor@redistricting.state.pa.us

Cathy Cray Kane, Executive Secretary
2011 Legislative Reapportionment Commission
North Office Building, Room 104
Harrisburg, PA 17120
ccraykane@redistricting.state.pa.us

Joseph A. Del Sole
William S. Stickman IV
James R. Thornburg, Esquire
Stephen J. Del Sole
Del Sole Cavanaugh Stroyd LLC
The Waterfront Building
Suite 300
200 First Avenue
Pittsburgh, PA 15222
jdelsole@dscslaw.com
wstickman@dscslaw.com
jthornburg@dscslaw.com
sdelsole@dscslaw.com

Samuel C. Stretton
Law Offices of Samuel C. Stretton
301 S. High Street, P.O. Box 3231
West Chester, PA 19381
s.stretton@verizon.net

Eric Louis Ring
Law Office of Eric Ring
2335 Darby Road
Havertown, Pa 19083
Eric@EricRingLaw.com

Robert W. Scott
Robert W. Scott, P.C.
205 North Monroe Street
P.O. Box 468
Media, Pa 19063
rscottesq@aol.com

Kevin Greenberg
Flaster/Greenberg, P.C.
1600 John F. Kennedy Boulevard, Suite 200
Philadelphia, PA 19103
kevin.greenberg@flastergreenberg.com

David Newmann
Hogan Lovells US LLP
1835 Market Street, 29th Floor
Philadelphia, PA 19103
david.newmann@hoganlovells.com

J. Manly Parks
Duane Morris, LLP
30 S. 17th Street
Philadelphia, PA 19103
jmparks@duanemorris.com

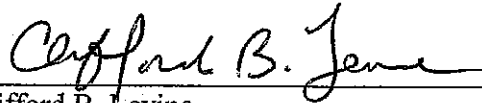
Dennis J. Baylor
2564 Mountain Road
Hamburg, PA 19526
dennisbaylor@gmail.com

Andrew Dominick Alosi
9 Red Hawk Drive
Shippensburg, PA 17257
alosa2006@comcast.net

David J. Montgomery
The Montgomery Law Firm, LLC
255 Ross Street
Pittsburgh, PA 15219
davidmontgomery@gmail.com

SERVICE BY OVERNIGHT MAIL ONLY:

Honorable Linda Kelly
Attorney General of Pennsylvania
1600 Strawberry Square
Harrisburg, PA 17120

A handwritten signature in cursive script that reads "Clifford B. Levine". The signature is written in black ink and is positioned above a horizontal line.

Clifford B. Levine