

BEFORE THE SUPREME COURT OF PENNSYLVANIA

WESTERN DISTRICT

FILED

JAN 11 2012

SUPREME COURT  
WESTERN DISTRICT

WILLIAM C. KORTZ  
MICHELLE L. VEZZANI  
MICHAEL E. CHEREPKO  
GREGORY EROSENKO  
JOYCE POPOVICH  
JOHN BEVEC  
LISA BASHIOUM  
RICHARD CHRISTOPHER

No.

Petitioners,

v.

2011 LEGISLATIVE REAPPORTIONMENT  
COMMISSION,

Respondent.

RECEIVED

JAN 11 2012

SUPREME COURT  
WESTERN DISTRICT

PETITION FOR REVIEW

**In The Nature Of An Appeal From The Final Plan Of  
The 2011 Legislative Reapportionment Commission**

Pursuant to Section 17(d) of Article 2 of the Pennsylvania Constitution and Pennsylvania Rule of Appellate Procedure 3321, the Petitioners, Representative William C. Kortz, Michelle L Vezzani, Michael E. Cherepko, Gregory Erosenko, Joyce Popovich, John Bevec, Lisa Bashioum, and Richard Christopher ("Petitioners"), as individual voters in the Commonwealth of Pennsylvania, file this Petition for Review, seeking this Court's review of the December 12, 2011 final reapportionment plan ("Final Plan") approved by the 2011 Legislative Reapportionment Commission ("Commission").

In support of the Petition, the Petitioners state as follows:

### **Statement Of Jurisdiction**

1. The basis for the jurisdiction of this Court is Section 17(d) of Article 2 of the Pennsylvania Constitution and 42 Pa. C.S. 725(1), which provides that the Supreme Court shall have exclusive jurisdiction of appeals from final orders of certain constitutional and judicial agencies, including the Legislative Reapportionment Commission.

2. This appeal is addressed to the Court's appellate jurisdiction and is in the nature of a petition for review, pursuant to Rule of Appellate Procedure 3321.

### **Identity Of Parties Seeking Review**

3. William C. Kortz is the Representative for the 38<sup>th</sup> District of the Pennsylvania House of Representative and a registered voter in Allegheny County, Pennsylvania and brings this Petition as an elected official and an individual registered voter who is aggrieved by the Final Plan.

4. Michelle L. Vezzani is a registered voter in Allegheny County, Pennsylvania and brings this Petition as an individual registered voter who is aggrieved by the Final Plan.

5. Michael E. Cherepko is a registered voter in Allegheny County, Pennsylvania and brings this Petition as an individual registered voter who is aggrieved by the Final Plan.

6. Gregory H. Erosenko is a registered voter in Allegheny County, Pennsylvania and brings this Petition as an individual registered voter who is aggrieved by the Final Plan.

7. Joyce Popovich is a registered voter in Washington County, Pennsylvania and brings this Petition as an individual registered voter who is aggrieved by the Final Plan.

8. John Bevec is a registered voter in Washington County, Pennsylvania and brings this Petition as an individual registered voter who is aggrieved by the Final Plan.

9. Lisa Bashioum is a registered voter in Washington County, Pennsylvania and brings this Petition as an individual registered voter who is aggrieved by the Final Plan.

10. Richard Christopher is a registered voter in Lawrence County, Pennsylvania and brings this Petition as an individual registered voter who is aggrieved by the Final Plan.

#### **Identity Of Respondent**

11. The Respondent is the 2011 Legislative Reapportionment Commission.

12. Pursuant to Section 17(b) of Article 2 of the Pennsylvania Constitution, the Commission is composed of Senator Dominic Pileggi, the majority leader of the Senate; Senator Jay Costa, the minority leader of the Senate; Representative Michael Turzai, the majority leader of the House of Representatives; Representative Frank Dermody, the minority leader of the House of Representatives; and the Honorable Stephen McEwen, the fifth member selected by this Court after the other four

Commission members were unable to agree on a fifth member. Judge McEwen served as Chair of the Commission.

### **Determination To Be Reviewed**

13. The determination for which the Petitioners seek review is the Final Plan of the Commission that was approved on December 12, 2011. A copy of the Final Plan for the Pennsylvania Senate and the map reflecting the Final Plan for the Pennsylvania Senate are attached as Appendices A and B.

### **Controlling Constitutional Provision**

14. Section 16 of Article 2 of the Constitution states:

**The Commonwealth shall be divided into fifty senatorial and two hundred three representative districts, which shall be composed of compact and contiguous territory as nearly equal in population as practicable. Each senatorial district shall elect one Senator, and each representative district one Representative. Unless absolutely necessary no county, city, incorporated town, borough, township or ward shall be divided in forming either a senatorial or representative district.**

Pa. Constit. Art. II, sect. 16 (emphasis supplied).

### **Relevant Procedural Background**

15. Pursuant to Section 17(a) of Article 2 of the Pennsylvania Constitution, in 2011, the year following the Federal decennial census, the 2011 Legislative Reapportionment Commission was constituted for the purpose of reapportioning the Commonwealth.

16. Pursuant to Article 17(c) of Article 2 of the Pennsylvania Constitution, the Commission approved a preliminary reapportionment plan on October 31, 2011, by a 3 to 2 vote, with Commission Members Costa and Dermody dissenting. (“Preliminary Plan”).

17. According to comments made on the record by Commission Member Costa, the Preliminary Plan was not revealed to the Senate and House minority leader members of the Commission until one half-hour in advance of the time scheduled for voting on the Preliminary Plan and no meaningful opportunity for review of the Preliminary Plan was provided.

18. The Commission conducted public hearings on the Preliminary Plan on November 18 and November 23, 2011, and allowed for the submission of written comments and concerns.

19. During the course of the hearings, witnesses from across the Commonwealth testified as to the importance of not dividing political subdivisions unnecessarily.

20. During the November 18 hearing, 6 witnesses testified that the Commission should not relocate the 45<sup>th</sup> Senatorial District, located in the historic Monongahela Valley ("Mon Valley"), to Monroe County, and provided testimony regarding the negative effect on this historic community that the proposed relocation would create. Those witnesses included Representative Kortz, a Petitioner, who described how the Mon Valley communities, and its incumbent senator, Jim Brewster, were working together to rebuild the region, which had been impacted by the demise of the steel industry. They described how the area, after so long, had begun to rebound.

21. On November 29, 2011, Senator Jim Brewster submitted petitions signed by more than 2,000 voters who opposed the relocation of the 45<sup>th</sup> Senatorial District.

22. On November 30, 2011, Senator Costa submitted Exceptions to the Commission's Preliminary Plan. Those Exceptions included challenges to a plan that contained unnecessary splits of political subdivisions, in violation of the Pennsylvania Constitution. The Exceptions also contained a challenge to the relocation of the 45<sup>th</sup> District in contravention of the efforts of the communities, through unity, to help rebuild the region. The Exceptions reflect the challenges set forth in this Petition.

23. Prior to a vote on the Final Plan, Senator Costa presented an alternative plan ("Alternative Plan") to the Commission to respond to the concerns raised by the voters of the Commonwealth. The Alternative Plan showed that it was not absolutely necessary to divide many of the political subdivisions divided in the Final Plan and that divisions could be reduced by, among other things, keeping the 45<sup>th</sup> Senatorial District in its current location.

24. Despite the presentation of the Alternative Plan by Senator Costa and the testimony before the Commission regarding the unnecessary split of political subdivisions, the Final Plan relocated the 45<sup>th</sup> Senatorial District to Monroe County and unnecessarily divided numerous political subdivisions to accomplish the relocation.

25. Based on statements at the public hearing, the designation of the 45<sup>th</sup> District as the district to be relocated was improperly based on political considerations and was inconsistent with directives of the Chair.

**Factual Issues Relevant To Appeal**

26. The Pennsylvania Constitution provides that, unless “absolutely necessary,” no county or municipality is to be divided when forming either a senatorial or representative district.

27. To achieve the goal of “one person, one vote,” the average senatorial district should contain approximately 254,000 residents.

28. The population data from the Federal decennial census indicated a need to move one senatorial district from the western part to the eastern part of the Commonwealth to achieve the goal of “one person, one vote.”

29. In the course of the hearings, significant testimony was provided with regard to the need to unify the communities in the historic Mon Valley region in one district, and the importance of retaining the 45<sup>th</sup> Senatorial District in the Mon Valley as that region recovers from the loss of its steel industry.

30. A number of those testifying, including Petitioner William Kortz, praised the effectiveness of Senator Brewster, the newly elected Senator for the 45<sup>th</sup> Senatorial District.

31. The Commission was made aware of a western-based senator who had expressed an interest in retiring, yet ignored the view the Chair had earlier expressed regarding preserving seats of existing members, and, instead, opted to relocate the 45<sup>th</sup> District from the Mon Valley to Monroe County.

32. Despite the testimony presented and the importance of unifying the Mon Valley communities, the Final Plan moved the 45<sup>th</sup> Senatorial District, a Democratic performing district, to create a new district in Monroe County, a Republican performing area.

33. The Alternative Plan demonstrated that selecting the 47<sup>th</sup> Senatorial District in Allegheny County would have allowed for the required population adjustment while also reducing the number of divisions of political subdivisions. The adjustment proposed in the Alternative Plan would have allowed for political neutrality and would have preserved a senate seat for a group of communities in the Mon Valley with a common interest and purpose, and done so in a constitutional manner by reducing unnecessary splits of political subdivisions.

34. Although alternative options were available to the Commission, in the Final Plan, the 45<sup>th</sup> Senatorial District was moved to Monroe County.

35. The Final Plan contains a significant number of divisions among political subdivisions which, as the Alternative Plan indicates, contain unnecessary divisions of political subdivisions. These include, as set forth in the Alternative Plan, unnecessary divisions of the following counties: Adams, Berks, Carbon, Clinton, Franklin, Lancaster, Lawrence, Montgomery, Northhampton, Perry, Snyder, Somerset, and Washington, or a net of 11 counties, as compared to the Final Plan. Further, the Commission could have eliminated unnecessary divisions of the following municipalities: Darby and Upper Darby Townships.

#### **Objections To The Final Reapportionment Plan**

36. The Final Plan is contrary to law because it fails to conform to the requirement of the Pennsylvania Constitution that, unless absolutely necessary, no county or municipality shall be divided in the creation of a senatorial or representative district.

37. The Final Plan contains multiple divisions among counties and municipalities that are not “absolutely necessary.”

38. At no time did the Commission demonstrate that the divisions contained in the Final Plan are absolutely necessary.

39. Given the long and historic community of interest in the Mon Valley and the alternative options available, the Commission abused its discretion and acted contrary to law in moving the 45<sup>th</sup> Senatorial District to Monroe County.

40. At no time did the Commission develop versions of a redistricting plan that attempted to justify the splits of political subdivisions in the Final Plan or to demonstrate that no splits could be eliminated

41. The Final Plan contains multiple divisions among counties and municipalities that are not “absolutely necessary.”

42. At no time did the Commission demonstrate that the divisions contained in the Final Plan are absolutely necessary.

43. The Commission acted contrary to law in relocating the 45<sup>th</sup> Senatorial District to the eastern part of the Commonwealth.

44. The Commission failed to address, consider or adjust the Final Plan to limit the division of political subdivisions to those that were absolutely necessary.

45. The Commission failed to address, consider or adjust the Final Plan in accordance with requests of the public and generally failed to undergo the types of considerations mandated by the Pennsylvania Constitution concerning splits of political subdivisions. As reflected in the Alternative Plan, such considerations were readily achievable. Thus, numerous divisions among counties and municipalities contained in the Final Plan are not absolutely necessary and could have been eliminated.

46. The Commission acted contrary to law in relocating the 45<sup>th</sup> Senatorial District from the Mon Valley to Monroe County.

**Relief Requested**

47. For the foregoing reasons, the Petitioners ask this Court to determine that the Final Plan is contrary to law under Section 17(d) of Article II of the Pennsylvania Constitution and to remand this matter to the Commission with direction to make the following revisions to the Final Plan:

- a.) Movement of the 47<sup>th</sup> Senatorial District (or any other western-based senate seat involving the impending retirement of an incumbent senator) to Monroe County in lieu of the 45<sup>th</sup> Senatorial District;
- b.) Modifications to incorporate the adjustments set forth in the Alternative Plan or to eliminate at least as many unnecessary splits of political subdivisions as set forth in the Alternative Plan, while meeting the other mandated constitutional requirements; and
- c.) Prepare any other revisions of the Final Plan that are required to conform to the Constitution.

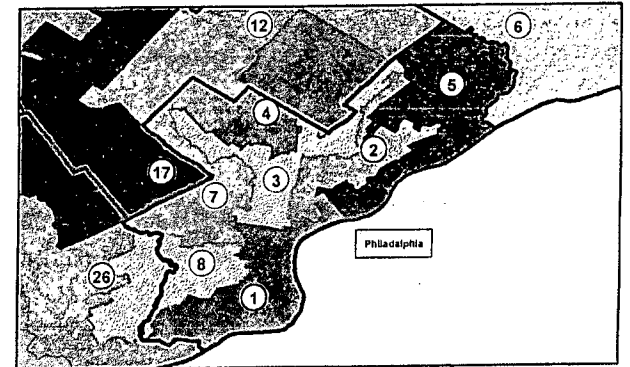
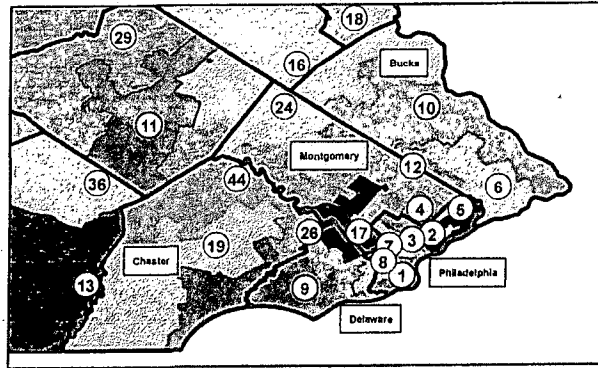
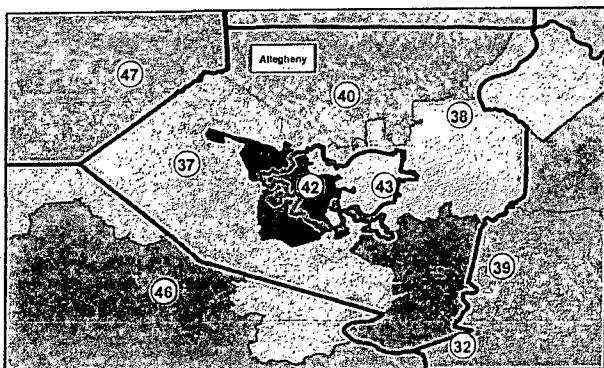
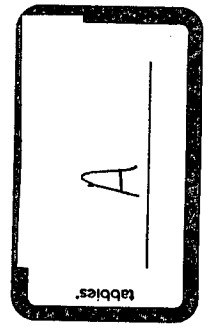
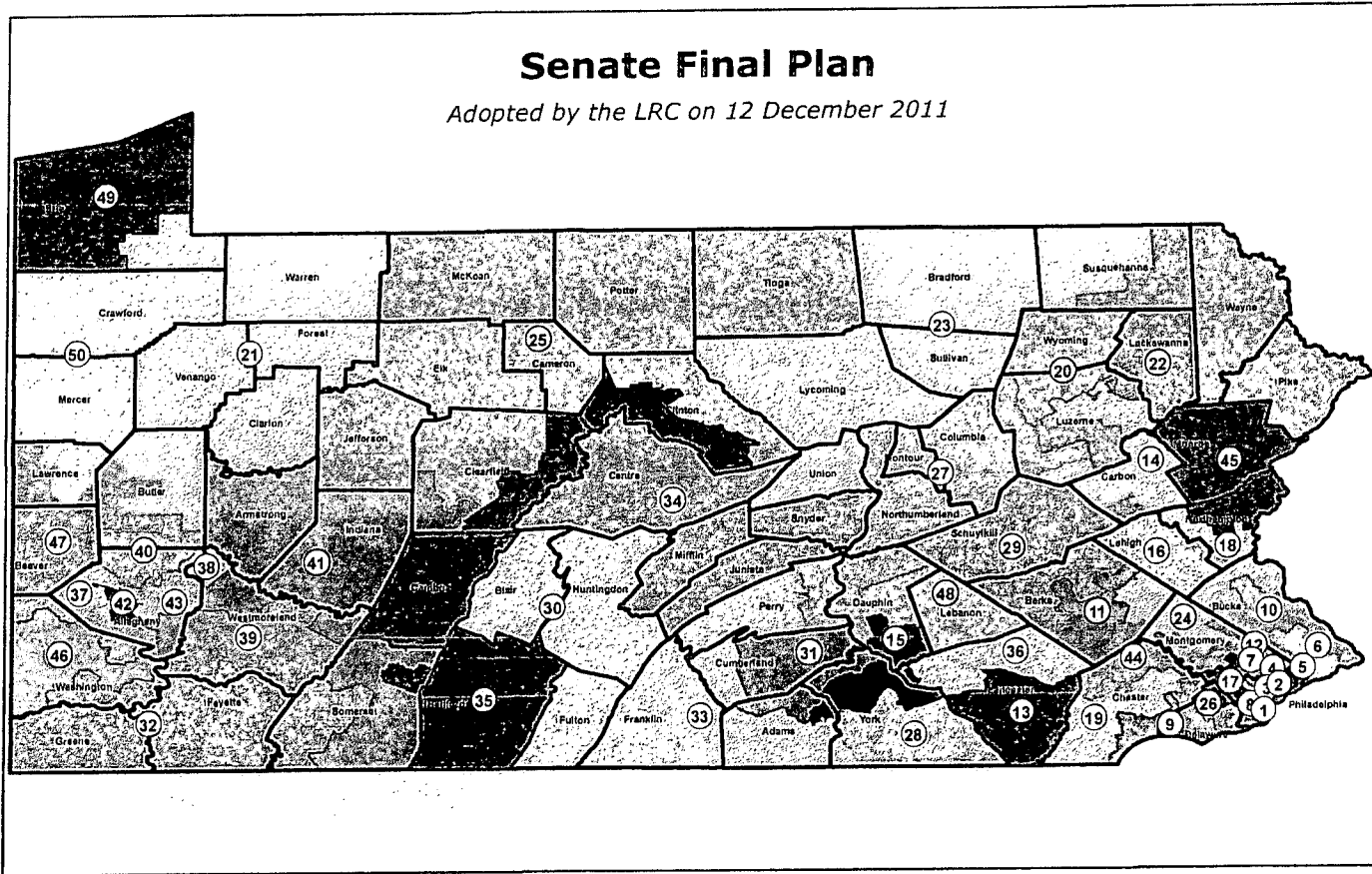
Respectfully submitted,



David J. Montgomery  
PA ID #78874  
The Montgomery Law Firm LLC  
225 Ross Street  
Pittsburgh, PA 15219  
412-904-2641

# Senate Final Plan

Adopted by the LRC on 12 December 2011



LEGISLATIVE DATA PROCESSING CENTER

COMPOSITE LISTING

OF

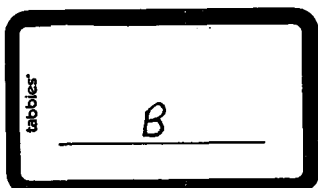
STATE SENATE DISTRICTS

DISTRICT NUMBER

DESCRIPTION

Dist. 01 PHILADELPHIA County.  
Part of PHILADELPHIA County consisting of the CITY of Philadelphia (PART, Wards 01, 02, 05, 08, 14 [PART, Divisions 01, 04, 05, 06, 08, 10 and 11], 15, 18 [PART, Divisions 01, 02, 04, 05, 06, 07, 10, 11 and 12], 25 [PART, Divisions 01, 02, 03, 04, 05, 06, 07, 08, 10, 11, 12, 13, 16, 17, 22, 23 and 24], 26, 29 [PART, Division 10], 30 [PART, Divisions 01, 02, 03, 04, 05, 06, 07, 08, 09, 10, 14, 15 and 16], 31 [PART, Division 07], 36 [PART, Divisions 01, 02, 03, 11, 29, 31, 34, 35, 36, 37, 38, 39, 40 and 41], 39, 40 [PART, Divisions 30 (all blocks except 1094, 1095, and 1098), and 40] and 48 [PART, Divisions 01, 02, 05, 12, 13, 14, 17, 18 and 20]).  
Total population: 249,103

Dist. 02 PHILADELPHIA County.  
Part of PHILADELPHIA County consisting of the CITY of Philadelphia (PART, Wards 07, 18 [PART, Divisions 03, 08, 13, 15, 16 and 17], 19, 23, 25 [PART, Divisions 09, 14, 15, 18, 19, 20 and 21], 31 [PART, Divisions 01, 02, 03, 04, 05, 06, 08, 09, 10, 11, 12, 13, 14, 15, 16, 17, 18 and 19], 33 [PART, Divisions 01, 02, 03, 04, 05, 06, 07, 08, 09, 10, 11, 12, 13, 14 and 16], 42 [PART, Divisions 01, 02, 03, 04, 05, 06, 07, 08, 09, 10, 11, 12, 13, 14, 17, 22 and 23], 53 [PART, Divisions 01, 02, 03, 04, 05, 07, 09, 11, 12, 15, 19, 20, 21, 22 and 23], 54, 55, 56 [PART, Divisions 07 and 08], 62, 63 [PART, Divisions 04, 05, 06, 10, 12, 15, 16, 17, 19, 22 and 25] and 64 [PART, Divisions 01, 02, 03, 04, 05, 06, 08, 09, 10, 11, 12, 13, 14, 16, 17 and 18]).  
Total population: 249,227



STATE SENATE DISTRICTS

Dist. 03 PHILADELPHIA County.

Part of PHILADELPHIA County consisting of the CITY of Philadelphia (PART, Wards 11, 12 [PART, Divisions 08, 09, 10, 11, 12, 13, 14, 15, 16, 17, 18, 19, 20, 21, 22, 23 and 24], 13, 14 [PART, Divisions 02, 03, 07 and 09], 16, 18 [PART, Divisions 09 and 14], 20, 21 [PART, Divisions 03, 24, 25, 26, 27, 28, 30, 31, 32, 37, 38, 39, 40, 41, 42 and 43], 29 [PART, Divisions 01, 02, 03, 04, 05, 06, 07, 08, 09, 11, 12, 13, 14, 15, 16, 17 and 18], 32 [PART, Divisions 02, 03, 04, 05, 06, 07, 08, 09, 10, 11, 12, 13, 14, 15, 30 and 31], 35, 37, 42 [PART, Divisions 15, 16, 18, 19, 20, 21, 24 and 25], 43, 47, 49 [PART, Divisions 01, 04, 05, 09, 10, 11, 12, 13, 14, 15 and 19], 59 [PART, Divisions 17, 18 and 20], 61 [PART, Divisions 01, 02, 03, 04, 05, 06, 07, 08, 09, 10, 11, 13, 14, 15, 16, 17, 18, 19, 23, 24, 25, 26 and 27] and 63 [PART, Divisions 01, 02, 03, 07, 08, 09, 11, 13, 14, 18, 20, 21, 23 and 24]).

Total population: 252,323

Dist. 04 MONTGOMERY and PHILADELPHIA Counties.

Part of MONTGOMERY County consisting of the TOWNSHIPS of Abington and Cheltenham and the BOROUGHs of Jenkintown and Rockledge and Part of PHILADELPHIA County consisting of the CITY of Philadelphia (PART, Wards 09, 10, 12 [PART, Divisions 01, 02, 03, 04, 05, 06 and 07], 17, 21 [PART, Divisions 34 and 44], 22, 49 [PART, Divisions 02, 03, 06, 07, 08, 16, 17, 18, 20, 21 and 22], 50, 59 [PART, Divisions 01, 02, 03, 04, 05, 06, 07, 08, 09, 10, 11, 12, 13, 14, 15, 16, 19, 21, 22, 23, 24 and 25] and 61 [PART, Divisions 12, 20, 21, 22 and 28]).

Total population: 250,764

STATE SENATE DISTRICTS

- Dist. 05 PHILADELPHIA County.  
Part of PHILADELPHIA County consisting of the CITY of Philadelphia (PART, Wards 33 [PART, Divisions 15, 17, 18, 19, 20, 21, 22, 23 and 24], 41, 45, 53 [PART, Divisions 06, 08, 10, 13, 14, 16, 17 and 18], 56 [PART, Divisions 01, 02, 03, 04, 05, 06, 09, 10, 11, 12, 13, 14, 15, 16, 17, 18, 19, 20, 21, 22, 23, 24, 25, 26, 27, 28, 29, 30, 31, 32, 33, 34, 35, 36, 37, 38, 39, 40 and 41], 57, 58, 64 [PART, Divisions 07 and 15], 65 and 66).  
Total population: 256,252
- Dist. 06 BUCKS County.  
Part of BUCKS County consisting of the TOWNSHIPS of Bensalem, Bristol, Lower Southampton, Middletown, Northampton, Warwick and Wrightstown and the BOROUGHS of Bristol, Hulmeville, Ivyland, Langhorne, Langhorne Manor and Penndel.  
Total population: 253,674
- Dist. 07 MONTGOMERY and PHILADELPHIA Counties.  
Part of MONTGOMERY County consisting of the TOWNSHIPS of Springfield and Whitemarsh and the BOROUGH of Conshohocken and Part of PHILADELPHIA County consisting of the CITY of Philadelphia (PART, Wards 04, 06, 21 [PART, Divisions 01, 02, 04, 05, 06, 07, 08, 09, 10, 11, 12, 13, 14, 15, 16, 17, 18, 19, 20, 21, 22, 23, 29, 33, 35, 36 and 45], 24, 27 [PART, Divisions 03, 06, 11, 13 and 18], 28, 32 [PART, Divisions 01, 16, 17, 18, 19, 20, 21, 22, 23, 24, 25, 26, 27, 28 and 29], 34, 38, 44, 46 [PART, Divisions 18, 19, 22 and 23], 52 and 60 [PART, Divisions 01, 02, 03, 04, 05, 08, 09, 10, 11, 12, 13, 14, 15, 16 and 23])).  
Total population: 255,980

STATE SENATE DISTRICTS

Dist. 08    **DELAWARE and PHILADELPHIA Counties.**  
Part of DELAWARE County consisting of the TOWNSHIPS of Darby (PART, Wards 01 and 02) and Upper Darby (PART, Districts 06 and 07) and the BOROUGHS of Collingdale, Colwyn, Darby, East Lansdowne, Folcroft, Glenolden, Lansdowne, Millbourne, Norwood, Sharon Hill and Yeadon and Part of PHILADELPHIA County consisting of the CITY of Philadelphia (PART, Wards 03, 27 [PART, Divisions 01, 02, 04, 05, 07, 08, 09, 10, 12, 14, 15, 16, 17, 19, 20, 21, 22 and 23], 30 [PART, Divisions 11, 12, 13 and 17], 36 [PART, Divisions 04, 05, 06, 07, 08, 09, 10, 12, 13, 14, 15, 16, 17, 18, 19, 20, 21, 22, 23, 24, 25, 26, 27, 28, 30, 32 and 33], 40 [PART, Divisions 01, 02, 03, 04, 05, 06, 07, 08, 09, 10, 11, 12, 13, 14, 15, 16, 17, 18, 19, 20, 21, 22, 23, 24, 25, 26, 27, 28, 29, 30 (blocks 1094, 1095, 1098), 31, 32, 33, 34, 35, 36, 37, 38, 39, 41, 42, 43, 44, 45, 46, 47, 48, 49, 50 and 51], 46 [PART, Divisions 01, 02, 03, 04, 05, 06, 07, 08, 09, 10, 11, 12, 13, 14, 15, 16, 17, 20 and 21], 48 [PART, Divisions 03, 04, 06, 07, 08, 09, 10, 11, 15, 16, 19, 21, 22 and 23], 51 and 60 [PART, Divisions 06, 07, 17, 18, 19, 20, 21 and 22])).  
Total population: 258,316

Dist. 09    **CHESTER and DELAWARE Counties.**  
Part of CHESTER County consisting of the TOWNSHIPS of Birmingham, East Goshen, East Marlborough, Kennett, London Britain, New Garden, Newlin, Pennsbury, Pocopson, Thornbury and Westtown and the BOROUGH of Kennett Square and Part of DELAWARE County consisting of the CITY of Chester and the TOWNSHIPS of Aston, Bethel, Chadds Ford, Chester, Concord, Edgmont, Lower Chichester, Middletown, Nether Providence, Thornbury and Upper Chichester and the BOROUGHS of Brookhaven, Chester Heights, Eddystone, Marcus Hook, Parkside, Rose Valley, Trainer and Upland.  
Total population: 250,888

STATE SENATE DISTRICTS

- Dist. 10   BUCKS and MONTGOMERY Counties.  
Part of BUCKS County consisting of the TOWNSHIPS of Bedminster, Buckingham, Doylestown, Falls, Haycock, Hilltown, Lower Makefield, New Britain, Newtown, Plumstead, Solebury, Upper Makefield and West Rockhill and the BOROUGHS of Chalfont, Doylestown, Dublin, Morrisville, New Britain, New Hope, Newtown, Perkasio, Sellersville, Silverdale, Telford (Bucks County Portion), Tullytown and Yardley and Part of MONTGOMERY County consisting of the BOROUGHS of Souderton and Telford (Montgomery County Portion).  
Total population: 253,906
- Dist. 11   BERKS County.  
Part of BERKS County consisting of the CITY of Reading and the TOWNSHIPS of Alsace, Bern, Brecknock, Caernarvon, Centre, Cumru, Exeter, Lower Alsace, Maxatawny, Muhlenberg, Oley, Richmond, Robeson and Ruscombmanor and the BOROUGHS of Birdsboro, Centerport, Fleetwood, Kenhorst, Kutztown, Laureldale, Leesport, Lyons, Mohnton, Mount Penn, New Morgan, Shillington, St. Lawrence, Topton, West Reading and Wyomissing.  
Total population: 256,183
- Dist. 12   BUCKS and MONTGOMERY Counties.  
Part of BUCKS County consisting of the TOWNSHIPS of Upper Southampton, Warminster and Warrington and Part of MONTGOMERY County consisting of the TOWNSHIPS of Franconia, Hatfield, Horsham, Lower Gwynedd, Lower Moreland, Montgomery, Upper Dublin, Upper Gwynedd and Upper Moreland and the BOROUGHS of Bryn Athyn, Hatboro, Hatfield and North Wales.  
Total population: 257,279

STATE SENATE DISTRICTS

- Dist. 13    **LANCASTER County.**  
Part of LANCASTER County consisting of the CITY of Lancaster and the TOWNSHIPS of Bart, Colerain, Conestoga, Drumore, East Drumore, East Lampeter, Eden, Fulton, Lancaster, Leacock, Little Britain, Manheim, Manor, Martic, Paradise, Pequea, Providence, Sadsbury, Salisbury, Strasburg, Upper Leacock and West Lampeter and the BOROUGHS of Millersville, Quarryville and Strasburg.  
Total population: 258,922
- Dist. 14    **CARBON, LEHIGH, LUZERNE and NORTHAMPTON Counties.**  
Part of CARBON County consisting of the TOWNSHIPS of Banks, Franklin, Kidder, Lausanne, Lehigh, Lower Towamensing, Packer, Penn Forest and Towamensing and the BOROUGHS of Beaver Meadows, Bowmanstown, East Side, Jim Thorpe, Lansford, Lehigh, Nesquehoning, Palmerton, Parryville, Summit Hill, Weatherly and Weissport; Part of LEHIGH County consisting of the BOROUGH of Slatington; Part of LUZERNE County consisting of the CITIES of Hazleton, Nanticoke and Wilkes-Barre and the TOWNSHIPS of Bear Creek, Buck, Hanover, Hazle, Newport, Plains, Plymouth and Wilkes-Barre and the BOROUGHS of Ashley, Bear Creek Village, Edwardsville, Larksville, Laurel Run, Luzerne, Plymouth, Sugar Notch, Swoyersville, Warrior Run, West Hazleton, West Wyoming and Wyoming and Part of NORTHAMPTON County consisting of the TOWNSHIPS of Allen, East Allen, Hanover and Lehigh and the BOROUGH of Walnutport.  
Total population: 254,846

STATE SENATE DISTRICTS

Dist. 15 ADAMS, DAUPHIN, LANCASTER and YORK Counties.  
Part of ADAMS County consisting of the TOWNSHIP of Reading; Part of DAUPHIN County consisting of the TOWNSHIPS of Conewago, Derry, Londonderry, Lower Paxton, Lower Swatara, South Hanover and Swatara and the BOROUGHs of Highspire, Hummelstown, Middletown, Paxtang, Royaltown and Steelton; Part of LANCASTER County consisting of the TOWNSHIP of Conoy and Part of YORK County consisting of the TOWNSHIPS of Conewago, Dover, East Manchester, Hellam, Newberry, Springettsbury, Warrington and Washington and the BOROUGHs of Dover, Goldsboro, Hallam, Lewisberry, Manchester, Mount Wolf, Wellsville, Wrightsville and York Haven.  
Total population: 255,883

Dist. 16 LEHIGH County.  
Part of LEHIGH County consisting of the CITY of Allentown and the TOWNSHIPS of Heidelberg, Lower Macungie, Lower Milford, Lowhill, Lynn, North Whitehall, South Whitehall, Upper Macungie, Upper Milford, Upper Saucon, Washington and Weisenberg and the BOROUGHs of Alburtis, Coopersburg and Macungie.  
Total population: 258,672

Dist. 17 DELAWARE and MONTGOMERY Counties.  
Part of DELAWARE County consisting of the TOWNSHIPS of Haverford and Radnor and Part of MONTGOMERY County consisting of the TOWNSHIPS of Lower Merion, Plymouth, Upper Merion and Whitpain and the BOROUGHs of Ambler, Bridgeport, Narberth, Norristown and West Conshohocken.  
Total population: 252,539

STATE SENATE DISTRICTS

Dist. 18    LEHIGH and NORTHAMPTON Counties.  
Part of LEHIGH County consisting of the CITY of Bethlehem (Lehigh County Portion) and the TOWNSHIPS of Hanover, Salisbury and Whitehall and the BOROUGHs of Catasauqua, Coplay, Emmaus and Fountain Hill and Part of NORTHAMPTON County consisting of the CITIES of Bethlehem (Northampton County Portion) and Easton and the TOWNSHIPS of Bethlehem, Lower Saucon and Palmer and the BOROUGHs of Freemansburg, Glendon, Hellertown, North Catasauqua, Northampton, Stockertown, Tatamy, West Easton and Wilson.  
Total population: 257,257

Dist. 19    CHESTER and LANCASTER Counties.  
Part of CHESTER County consisting of the CITY of Coatesville and the TOWNSHIPS of Caln, Charlestown, East Bradford, East Caln, East Fallowfield, East Nottingham, East Whiteland, Elk, Franklin, Highland, London Grove, Londonderry, Lower Oxford, New London, Penn, Sadsbury, Upper Oxford, Uwchlan, Valley, West Bradford, West Brandywine, West Fallowfield, West Goshen, West Marlborough, West Nottingham, West Pikeland, West Sadsbury and West Whiteland and the BOROUGHs of Atglen, Avondale, Downingtown, Malvern, Modena, Oxford, Parkesburg, South Coatesville, West Chester and West Grove and Part of LANCASTER County consisting of the BOROUGH of Christiana.  
Total population: 257,055

STATE SENATE DISTRICTS

Dist. 20 LUZERNE, PIKE, SUSQUEHANNA, WAYNE and WYOMING Counties.  
Part of LUZERNE County consisting of the TOWNSHIPS of Conyngham, Dallas, Dennison, Dorrance, Exeter, Fairview, Foster, Franklin, Hollenback, Hunlock, Jackson, Kingston, Lake, Lehman, Rice, Ross, Slocum, Union and Wright and the BOROUGHS of Courtdale, Dallas, Forty Fort, Freeland, Harveys Lake, Jeddo, Kingston, Nuangola, Penn Lake Park, Pringle, Shickshinny and White Haven; All of PIKE County; Part of SUSQUEHANNA County consisting of the TOWNSHIPS of Ararat, Clifford, Gibson, Harford, Harmony, Herrick, Jackson, Lathrop, Lenox, Oakland, Springville and Thompson and the BOROUGHS of Forest City, Hop Bottom, Lanesboro, Oakland, Susquehanna Depot, Thompson and Uniondale; All of WAYNE County and All of WYOMING County.  
Total population: 250,203

Dist. 21 BUTLER, CLARION, ERIE, FOREST, VENANGO and WARREN Counties.  
Part of BUTLER County consisting of the CITY of Butler and the TOWNSHIPS of Allegheny, Brady, Butler, Cherry, Clay, Clearfield, Concord, Connoquenessing, Donegal, Fairview, Marion, Mercer, Oakland, Parker, Slippery Rock, Summit, Venango, Washington and Winfield and the BOROUGHS of Bruin, Cherry Valley, Chicora, East Butler, Eau Claire, Fairview, Harrisville, Karns City, Petrolia, Slippery Rock and West Sunbury; All of CLARION County; Part of ERIE County consisting of the CITY of Corry and the TOWNSHIPS of Amity, Concord, Leboeuf, Union, Venango, Waterford and Wayne and the BOROUGHS of Elgin, Mill Village, Union City, Waterford and Wattsburg; All of FOREST County; All of VENANGO County and All of WARREN County.  
Total population: 249,826

STATE SENATE DISTRICTS

- Dist. 22    LACKAWANNA and LUZERNE Counties.  
All of LACKAWANNA County and Part of LUZERNE County consisting of the CITY of Pittston and the TOWNSHIPS of Jenkins and Pittston and the BOROUGHS of Avoca, Dupont, Duryea, Exeter, Hughestown, Laflin, West Pittston and Yatesville.  
Total population: 254,281
- Dist. 23    BRADFORD, LYCOMING, SULLIVAN, SUSQUEHANNA and UNION Counties.  
All of BRADFORD County; All of LYCOMING County; All of SULLIVAN County; Part of SUSQUEHANNA County consisting of the TOWNSHIPS of Apolacon, Auburn, Bridgewater, Brooklyn, Choconut, Dimock, Forest Lake, Franklin, Great Bend, Jessup, Liberty, Middletown, New Milford, Rush and Silver Lake and the BOROUGHS of Friendsville, Great Bend, Hallstead, Little Meadows, Montrose and New Milford and All of UNION County.  
Total population: 254,784
- Dist. 24    BERKS, BUCKS, MONTGOMERY and NORTHAMPTON Counties.  
Part of BERKS County consisting of the TOWNSHIPS of Colebrookdale, District, Earl, Hereford, Longswamp, Pike, Rockland and Washington and the BOROUGHS of Bally, Bechtelsville and Boyertown; Part of BUCKS County consisting of the TOWNSHIPS of Bridgeton, Durham, East Rockhill, Milford, Nockamixon, Richland, Springfield and Tinicum and the BOROUGHS of Quakertown, Richlandtown, Riegelsville and Trumbauersville; Part of MONTGOMERY County consisting of the TOWNSHIPS of Douglass, Lower Frederick, Lower Salford, Marlborough, New Hanover, Perkiomen, Salford, Skippack, Towamencin, Upper Frederick, Upper Hanover, Upper Pottsgrove, Upper Salford and West Pottsgrove and the BOROUGHS of East Greenville, Green Lane, Lansdale, Pennsburg, Pottstown, Red Hill, Schwenksville and Trappe and Part of NORTHAMPTON County consisting of the TOWNSHIP of Williams.  
Total population: 258,015

STATE SENATE DISTRICTS

Dist. 25 CAMERON, CLEARFIELD, CLINTON, ELK, JEFFERSON, MCKEAN, POTTER and TIOGA Counties.  
All of CAMERON County; Part of CLEARFIELD County consisting of the CITY of Dubois and the TOWNSHIPS of Bloom, Bradford, Brady, Ferguson, Girard, Goshen, Greenwood, Huston, Knox, Lawrence, Penn, Pike, Pine, Sandy and Union and the BOROUGHS of Clearfield, Curwensville, Falls Creek (Clearfield County Portion), Grampian, Lumber City and Troutville; Part of CLINTON County consisting of the TOWNSHIPS of Chapman, Colebrook, Crawford, Dunnstable, Gallagher, Greene, Grugan, Leidy, Pine Creek, Wayne and Woodward and the BOROUGHS of Avis and Loganton; All of ELK County; All of JEFFERSON County; All of MCKEAN County; All of POTTER County and All of TIOGA County.  
Total population: 249,045

Dist. 26 CHESTER and DELAWARE Counties.  
Part of CHESTER County consisting of the TOWNSHIPS of Easttown, Tredyffrin and Willistown and Part of DELAWARE County consisting of the TOWNSHIPS of Darby (PART, Wards 03, 04 and 05), Marple, Newtown, Ridley, Springfield, Tinicum, Upper Darby (PART, Districts 01, 02, 03, 04 and 05) and Upper Providence and the BOROUGHS of Aldan, Clifton Heights, Media, Morton, Prospect Park, Ridley Park, Rutledge and Swarthmore.  
Total population: 257,419

STATE SENATE DISTRICTS

Dist. 27 COLUMBIA, DAUPHIN, LUZERNE, MONTOUR, NORTHUMBERLAND and SNYDER Counties.  
All of COLUMBIA County; Part of DAUPHIN County consisting of the TOWNSHIPS of Halifax, Jackson, Lykens, Mifflin, Upper Paxton, Washington, Wiconisco and Williams and the BOROUGHs of Berrysburg, Elizabethville, Gratz, Halifax, Lykens, Millersburg, Pillow and Williamstown; Part of LUZERNE County consisting of the TOWNSHIPS of Black Creek, Butler, Fairmount, Huntington, Nescopeck, Salem and Sugarloaf and the BOROUGHs of Conyngham, Nescopeck and New Columbus; All of MONTOUR County; All of NORTHUMBERLAND County and Part of SNYDER County consisting of the TOWNSHIPS of Monroe and Penn and the BOROUGHs of Selinsgrove and Shamokin Dam.  
Total population: 249,832

Dist. 28 YORK County.  
Part of YORK County consisting of the CITY of York and the TOWNSHIPS of Chanceford, Codorus, East Hopewell, Fawn, Heidelberg, Hopewell, Jackson, Lower Chanceford, Lower Windsor, Manchester, Manheim, North Codorus, North Hopewell, Paradise, Peach Bottom, Shrewsbury, Spring Garden, Springfield, West Manchester, Windsor and York and the BOROUGHs of Cross Roads, Dallastown, Delta, East Prospect, Fawn Grove, Felton, Glen Rock, Jacobus, Jefferson, Loganville, New Freedom, New Salem, North York, Railroad, Red Lion, Seven Valleys, Shrewsbury, Spring Grove, Stewartstown, West York, Windsor, Winterstown, Yoe and Yorkana.  
Total population: 258,896

STATE SENATE DISTRICTS

Dist. 29    **BERKS, CARBON and SCHUYLKILL Counties.**  
Part of BERKS County consisting of the TOWNSHIPS of Albany, Bethel, Greenwich, Heidelberg, Jefferson, Lower Heidelberg, Maiden creek, Marion, North Heidelberg, Ontelaunee, Penn, Perry, South Heidelberg, Spring, Tilden, Tulpehocken, Upper Bern, Upper Tulpehocken and Windsor and the BOROUGHs of Adamstown (Berks County Portion), Bernville, Hamburg, Lenhartsville, Robesonia, Shoemakersville, Sinking Spring, Strausstown, Wernersville and Womelsdorf; Part of CARBON County consisting of the TOWNSHIPS of East Penn and Mahoning and All of SCHUYLKILL County.  
Total population: 257,658

Dist. 30    **BLAIR, FRANKLIN, FULTON, HUNTINGDON and PERRY Counties.**  
All of BLAIR County; Part of FRANKLIN County consisting of the TOWNSHIPS of Antrim, Fannett, Montgomery, Peters, St. Thomas and Warren and the BOROUGHs of Greencastle and Mercersburg; All of FULTON County; All of HUNTINGDON County and Part of PERRY County consisting of the TOWNSHIPS of Carroll, Centre, Jackson, Juniata, North East Madison, Oliver, Saville, South West Madison, Spring, Toboyne, Tuscarora and Tyrone and the BOROUGHs of Blain, Bloomfield, Landisburg and Newport.  
Total population: 252,898

STATE SENATE DISTRICTS

Dist. 31 ADAMS, CUMBERLAND and YORK Counties.  
Part of ADAMS County consisting of the TOWNSHIPS of Huntington, Latimore, Menallen and Tyrone and the BOROUGHs of Bendersville and York Springs; Part of CUMBERLAND County consisting of the TOWNSHIPS of Cooke, Dickinson, East Pennsboro, Hampden, Lower Allen, Lower Frankford, Middlesex, Monroe, North Middleton, Penn, Silver Spring, South Middleton, Upper Allen, Upper Frankford and West Pennsboro and the BOROUGHs of Camp Hill, Carlisle, Lemoyne, Mechanicsburg, Mount Holly Springs, New Cumberland, Shiremanstown and Wormleysburg and Part of YORK County consisting of the TOWNSHIPS of Carroll, Fairview, Franklin and Monaghan and the BOROUGHs of Dillsburg and Franklintown.  
Total population: 253,514

Dist. 32 FAYETTE, GREENE, WASHINGTON and WESTMORELAND Counties.  
All of FAYETTE County; All of GREENE County; Part of WASHINGTON County consisting of the TOWNSHIPS of Amwell, East Bethlehem, Morris, West Bethlehem and West Pike Run and the BOROUGHs of Allenport, Beallsville, California, Centerville, Charleroi, Coal Center, Deemston, Dunlevy, Elco, Long Branch, Marianna, North Charleroi, Roscoe, Speers, Stockdale, Twilight and West Brownsville and Part of WESTMORELAND County consisting of the CITY of Monessen and the TOWNSHIPS of East Huntingdon and Rostraver and the BOROUGHs of Mount Pleasant, North Belle Vernon, Scottdale, Smithton and West Newton.  
Total population: 249,129

STATE SENATE DISTRICTS

Dist. 33 ADAMS, CUMBERLAND, FRANKLIN and YORK Counties.  
Part of ADAMS County consisting of the TOWNSHIPS of Berwick, Butler, Conewago, Cumberland, Franklin, Freedom, Germany, Hamilton, Hamiltonban, Highland, Liberty, Mount Joy, Mount Pleasant, Oxford, Straban and Union and the BOROUGHS of Abbottstown, Arendtsville, Biglerville, Bonneauville, Carroll Valley, East Berlin, Fairfield, Gettysburg, Littlestown, McSherrystown and New Oxford; Part of CUMBERLAND County consisting of the TOWNSHIPS of Hopewell, Lower Mifflin, North Newton, Shippensburg, South Newton, Southampton and Upper Mifflin and the BOROUGHS of Newburg, Newville and Shippensburg (Cumberland County Portion); Part of FRANKLIN County consisting of the TOWNSHIPS of Greene, Guilford, Hamilton, Letterkenny, Lurgan, Metal, Quincy, Southampton and Washington and the BOROUGHS of Chambersburg, Mont Alto, Orrstown, Shippensburg (Franklin County Portion) and Waynesboro and Part of YORK County consisting of the TOWNSHIPS of Penn and West Manheim and the BOROUGH of Hanover.  
Total population: 258,901

Dist. 34 CENTRE, JUNIATA, MIFFLIN and SNYDER Counties.  
All of CENTRE County; All of JUNIATA County; All of MIFFLIN County and Part of SNYDER County consisting of the TOWNSHIPS of Adams, Beaver, Center, Chapman, Franklin, Jackson, Middlecreek, Perry, Spring, Union, Washington, West Beaver and West Perry and the BOROUGHS of Beavertown, Freeburg, McClure and Middleburg.  
Total population: 249,451

STATE SENATE DISTRICTS

Dist. 35    **BEDFORD, CAMBRIA, CLEARFIELD, CLINTON and SOMERSET Counties.**  
All of **BEDFORD** County; All of **CAMBRIA** County; Part of **CLEARFIELD** County consisting of the **TOWNSHIPS** of **Beccaria, Bigler, Boggs, Cooper, Covington, Decatur, Graham, Gulich, Karthaus, Morris and Woodward** and the **BOROUGHES** of **Brisbin, Chester Hill, Coalport, Glen Hope, Houtzdale, Irvona, Osceola Mills, Ramey and Wallaceton**; Part of **CLINTON** County consisting of the **CITY** of **Lock Haven** and the **TOWNSHIPS** of **Allison, Bald Eagle, Beech Creek, Castanea, East Keating, Lamar, Logan, Noyes, Porter and West Keating** and the **BOROUGHES** of **Beech Creek, Flemington, Mill Hall, Renovo and South Renovo** and Part of **SOMERSET** County consisting of the **TOWNSHIP** of **Shade** and the **BOROUGHES** of **Central City, Paint and Windber.**  
Total population: 255,499

Dist. 36    **LANCASTER County.**  
Part of **LANCASTER** County consisting of the **TOWNSHIPS** of **Brecknock, Caernarvon, Clay, Earl, East Cocalico, East Donegal, East Earl, East Hempfield, Elizabeth, Ephrata, Mount Joy, Penn, Rapho, Warwick, West Cocalico, West Donegal, West Earl and West Hempfield** and the **BOROUGHES** of **Adamstown (Lancaster County Portion), Akron, Columbia, Denver, East Petersburg, Elizabethtown, Ephrata, Lititz, Manheim, Marietta, Mount Joy, Mountville, New Holland and Terre Hill.**  
Total population: 256,161

STATE SENATE DISTRICTS

Dist. 37 ALLEGHENY and WASHINGTON Counties.  
Part of ALLEGHENY County consisting of the TOWNSHIPS of Aleppo, Collier, Crescent, Findlay, Kilbuck, Leet, Moon, North Fayette, Ohio, Robinson, South Fayette, South Park and Upper St. Clair and the BOROUGHS of Avalon, Bell Acres, Ben Avon, Ben Avon Heights, Bethel Park, Bridgeville, Edgeworth, Emsworth, Glen Osborne, Glenfield, Haysville, Jefferson Hills, Leetsdale, Oakdale, Pennsbury Village, Pleasant Hills, Sewickley, Sewickley Heights, Sewickley Hills and Whitehall and Part of WASHINGTON County consisting of the TOWNSHIPS of Hanover, Nottingham, Peters, Robinson and Union and the BOROUGH of Finleyville.  
Total population: 249,434

Dist. 38 ALLEGHENY and WESTMORELAND Counties.  
Part of ALLEGHENY County consisting of the CITY of Pittsburgh (PART, Wards 03 [PART, Divisions 01, 02, 03 and 05], 04 [PART, Divisions 03, 04, 06, 09, 10, 11 and 18], 05, 06, 08, 09, 10, 11, 12, 13, 24, 25 and 26) and the TOWNSHIPS of East Deer, Harmar, Harrison, O'Hara, Reserve and Springdale and the BOROUGHS of Aspinwall, Blawnox, Brackenridge, Cheswick, Etna, Millvale, Oakmont, Plum, Sharpsburg, Springdale, Tarentum and Wilkinsburg and Part of WESTMORELAND County consisting of the CITIES of Arnold, Lower Burrell and New Kensington and the TOWNSHIPS of Allegheny and Upper Burrell and the BOROUGHS of East Vandergrift, Hyde Park, Oklahoma, Vandergrift and West Leechburg.  
Total population: 250,224

STATE SENATE DISTRICTS

Dist. 39    **SOMERSET and WESTMORELAND Counties.**  
Part of **SOMERSET** County consisting of the **TOWNSHIPS** of Addison, Black, Jefferson, Lower Turkeyfoot, Middlecreek, Milford, Somerset and Upper Turkeyfoot and the **BOROUGHES** of Addison, Casselman, Confluence, New Centerville, Rockwood, Seven Springs (Somerset County Portion), Somerset and Ursina and Part of **WESTMORELAND** County consisting of the **CITIES** of Greensburg, Jeannette and Latrobe and the **TOWNSHIPS** of Cook, Derry, Donegal, Hempfield, Ligonier, Mount Pleasant, North Huntingdon, Penn, Sewickley, South Huntingdon and Unity and the **BOROUGHES** of Adamsburg, Arona, Derry, Donegal, Hunker, Irwin, Laurel Mountain, Ligonier, Madison, Manor, New Alexandria, New Stanton, North Irwin, Penn, South Greensburg, Southwest Greensburg, Sutersville, Trafford (Westmoreland County Portion), Youngstown and Youngwood.  
Total population: 254,429

Dist. 40    **ALLEGHENY and BUTLER Counties.**  
Part of **ALLEGHENY** County consisting of the **TOWNSHIPS** of Fawn, Frazer, Hampton, Indiana, Marshall, McCandless, Pine, Richland, Ross, Shaler and West Deer and the **BOROUGHES** of Bradford Woods, Fox Chapel, Franklin Park and West View and Part of **BUTLER** County consisting of the **TOWNSHIPS** of Adams, Buffalo, Clinton, Cranberry, Jefferson and Middlesex and the **BOROUGHES** of Callery, Mars, Saxonburg, Seven Fields and Valencia.  
Total population: 253,422

STATE SENATE DISTRICTS

Dist. 41    **ARMSTRONG, CLEARFIELD, INDIANA, SOMERSET and WESTMORELAND Counties.**  
All of ARMSTRONG County; Part of CLEARFIELD County consisting of the TOWNSHIPS of Bell, Burnside, Chest and Jordan and the BOROUGHS of Burnside, Mahaffey, New Washington, Newburg and Westover; All of INDIANA County; Part of SOMERSET County consisting of the TOWNSHIPS of Allegheny, Brothersvalley, Conemaugh, Elk Lick, Fairhope, Greenville, Jenner, Larimer, Lincoln, Northampton, Ogle, Paint, Quemahoning, Southampton, Stonycreek and Summit and the BOROUGHS of Benson, Berlin, Boswell, Callimont, Garrett, Hooversville, Indian Lake, Jennerstown, Meyersdale, New Baltimore, Salisbury, Shanksville, Stoystown and Wellersburg and Part of WESTMORELAND County consisting of the TOWNSHIPS of Bell, Fairfield, Loyalhanna, Salem, St. Clair and Washington and the BOROUGHS of Avonmore, Bolivar, Delmont, Export, Murrysville, New Florence and Seward.  
Total population: 251,306

Dist. 42    **ALLEGHENY County.**  
Part of ALLEGHENY County consisting of the CITY of Pittsburgh (PART, Wards 01, 02, 03 [PART, Division 04], 04 [PART, Divisions 01, 02, 05, 16 and 19], 17, 18, 19, 20, 21, 22, 23, 27, 28, 30 and 32) and the TOWNSHIPS of Baldwin, Kennedy, Mount Lebanon, Neville, Scott and Stowe and the BOROUGHS of Bellevue, Brentwood, Carnegie, Castle Shannon, Coraopolis, Crafton, Dormont, Green Tree, Heidelberg, Ingram, McKees Rocks, Rosslyn Farms and Thornburg.  
Total population: 250,376

STATE SENATE DISTRICTS

- Dist. 43 ALLEGHENY County.  
Part of ALLEGHENY County consisting of the CITY of Pittsburgh (PART, Wards 04 [PART, Divisions 07, 08, 12, 13, 14, 15 and 17], 07, 14, 15, 16, 29 and 31) and the TOWNSHIPS of Penn Hills and Wilkins and the BOROUGHs of Baldwin, Braddock, Braddock Hills, Chalfant, Churchill, East Pittsburgh, Edgewood, Forest Hills, Homestead, Monroeville, Mount Oliver, Munhall, North Braddock, Pitcairn, Rankin, Swissvale, Trafford (Allegheny County Portion), Verona, West Homestead and Whitaker.  
Total population: 256,439
- Dist. 44 BERKS, CHESTER and MONTGOMERY Counties.  
Part of BERKS County consisting of the TOWNSHIPS of Amity, Douglass and Union; Part of CHESTER County consisting of the TOWNSHIPS of East Brandywine, East Coventry, East Nantmeal, East Pikeland, East Vincent, Honey Brook, North Coventry, Schuylkill, South Coventry, Upper Uwchlan, Wallace, Warwick, West Caln, West Nantmeal and West Vincent and the BOROUGHs of Elverson, Honey Brook, Phoenixville and Spring City and Part of MONTGOMERY County consisting of the TOWNSHIPS of East Norriton, Limerick, Lower Pottsgrove, Lower Providence, Upper Providence, West Norriton and Worcester and the BOROUGHs of Collegeville and Royersford.  
Total population: 256,382
- Dist. 45 MONROE and NORTHAMPTON Counties.  
All of MONROE County and Part of NORTHAMPTON County consisting of the TOWNSHIPS of Bushkill, Forks, Lower Mount Bethel, Lower Nazareth, Moore, Plainfield, Upper Mount Bethel, Upper Nazareth and Washington and the BOROUGHs of Bangor, Bath, Chapman, East Bangor, Nazareth, Pen Argyl, Portland, Roseto and Wind Gap.  
Total population: 258,395

STATE SENATE DISTRICTS

Dist. 46 ALLEGHENY and WASHINGTON Counties.  
Part of ALLEGHENY County consisting of the CITIES of Clairton, Duquesne and McKeesport and the TOWNSHIPS of Elizabeth, Forward, North Versailles and South Versailles and the BOROUGHs of Dravosburg, East McKeesport, Elizabeth, Glassport, Liberty, Lincoln, McDonald (Allegheny County Portion), Port Vue, Turtle Creek, Versailles, Wall, West Elizabeth, West Mifflin, White Oak and Wilmerding and Part of WASHINGTON County consisting of the CITIES of Monongahela and Washington and the TOWNSHIPS of Blaine, Buffalo, Canton, Carroll, Cecil, Chartiers, Cross Creek, Donegal, East Finley, Fallowfield, Hopewell, Independence, Jefferson, Mount Pleasant, North Bethlehem, North Franklin, North Strabane, Smith, Somerset, South Franklin, South Strabane and West Finley and the BOROUGHs of Bentleyville, Burgettstown, Canonsburg, Claysville, Cokeburg, Donora, East Washington, Ellsworth, Green Hills, Houston, McDonald (Washington County Portion), Midway, New Eagle and West Middletown.  
Total population: 255,200

Dist. 47 BEAVER, BUTLER and LAWRENCE Counties.  
All of BEAVER County; Part of BUTLER County consisting of the TOWNSHIPS of Center, Forward, Franklin, Jackson, Lancaster, Muddycreek, Penn and Worth and the BOROUGHs of Connoquenessing, Evans City, Harmony, Portersville, Prospect, West Liberty and Zelienople and Part of LAWRENCE County consisting of the CITY of New Castle and the TOWNSHIPS of Little Beaver, Mahoning, North Beaver, Perry, Pulaski, Taylor and Union and the BOROUGHs of Bessemer, Enon Valley, New Beaver, S.N.P.J. and Wampum.  
Total population: 254,503

STATE SENATE DISTRICTS

Dist. 48 DAUPHIN, LEBANON and PERRY Counties.  
Part of DAUPHIN County consisting of the CITY of Harrisburg and the TOWNSHIPS of East Hanover, Jefferson, Middle Paxton, Reed, Rush, Susquehanna, Wayne and West Hanover and the BOROUGHs of Dauphin and Penbrook; All of LEBANON County and Part of PERRY County consisting of the TOWNSHIPS of Buffalo, Greenwood, Howe, Liverpool, Miller, Penn, Rye, Watts and Wheatfield and the BOROUGHs of Duncannon, Liverpool, Marysville, Millerstown and New Buffalo.  
Total population: 253,907

Dist. 49 ERIE County.  
Part of ERIE County consisting of the CITY of Erie and the TOWNSHIPS of Conneaut, Elk Creek, Fairview, Franklin, Girard, Greene, Greenfield, Harborcreek, Lawrence Park, McKean, Millcreek, North East, Springfield, Summit and Washington and the BOROUGHs of Albion, Cranesville, Edinboro, Girard, Lake City, McKean, North East, Platea and Wesleyville.  
Total population: 254,445

Dist. 50 CRAWFORD, LAWRENCE and MERCER Counties.  
All of CRAWFORD County; Part of LAWRENCE County consisting of the TOWNSHIPS of Hickory, Neshannock, Plain Grove, Scott, Shenango, Slippery Rock, Washington, Wayne and Wilmington and the BOROUGHs of Ellport, Ellwood City (Lawrence County Portion), New Wilmington, South New Castle and Volant and All of MERCER County.  
Total population: 249,336

Population of all districts: 12,702,379


**CERTIFICATE OF SERVICE**

I hereby certify that a true and correct copy of the within PETITION FOR REVIEW was served this 11 day of January, 2012, by first class mail, postage prepaid on the following:

Charles E. O'Connor, Executive Director  
2011 Legislative Reapportionment Commission  
North Office Building, Room 104  
Harrisburg, PA 17120

*Certified Mail*

Joseph A. Del Sole  
Del Sole Cavanaugh Stroyd LLC  
The Waterfront Building  
Suite 300  
200 First Avenue  
Pittsburgh, PA 15222

  
\_\_\_\_\_  
David J. Montgomery

1721458\_1